# RNAV (GPS) RWY 6
## HICKORY RGNL (HKY)

| WAAS CH 82623 W06A | APP CRS 061° | Rwy ldg 6401 TDZE 1152 Apt Elev 1190 |
|---|---|---|

RNP APCH-GPS.

Rwy 6 helicopter visibility reduction below ¾ SM NA.

MISSED APPROACH: Climb to 4100 direct PETIC and on track 043° to BZM VOR/DME and hold, continue climb-in-hold to 4100.

| ASOS | ATLANTA CENTER | HICKORY TOWER ★ | GND CON | CLNC DEL | CLNC DEL |
|---|---|---|---|---|---|
| 118.325 | 125.15 263.0 | 128.15 (CTAF) L | 121.7 | 121.7 | 124.25 (When twr closed) |

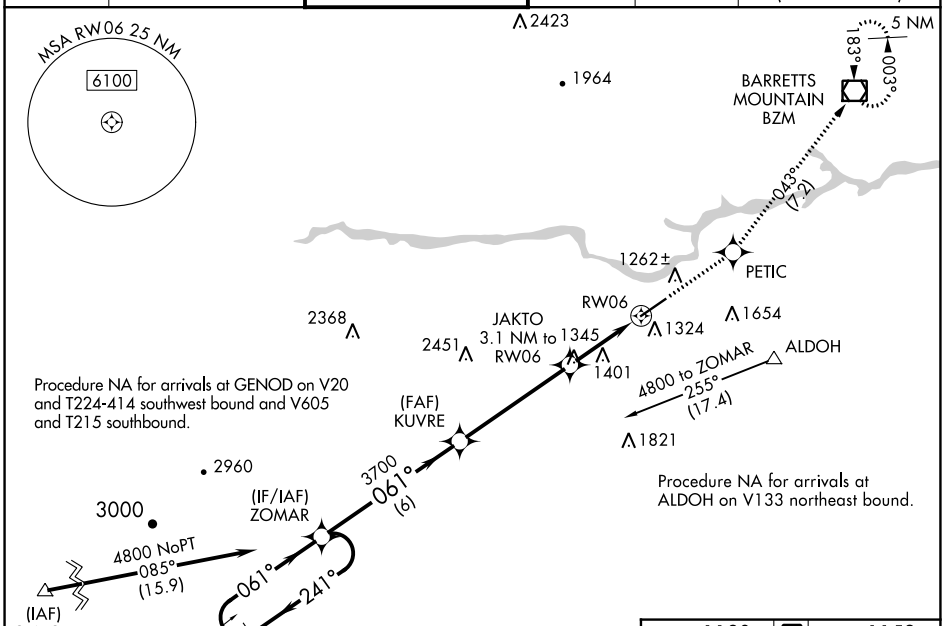


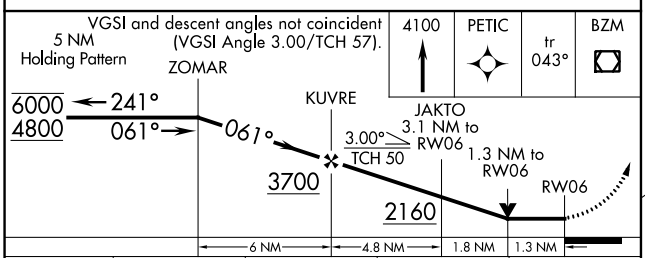


| CATEGORY | A | B | C | D |
|---|---|---|---|---|
| LP MDA | 1600-1 | 448 (500-1) | 1600-1⅜ | 448 (500-1⅜) |
| LNAV MDA | 1740-1 | 588 (600-1) | 1740-1¾ | 588 (600-1¾) |
| CIRCLING | 1740-1 | 550 (600-1) | 2020-2½ 830 (900-2½) | 2040-2¾ 850 (900-2¾) |

ELEV 1190 D TDZE 1152

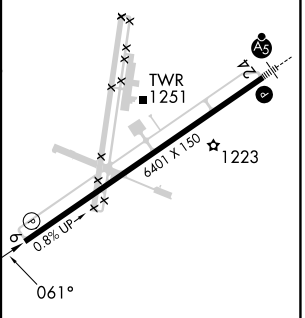


HIRL Rwy 6-24 L
REIL Rwy 6

SE-2, 21 MAR 2024 to 18 APR 2024

SE-2, 21 MAR 2024 to 18 APR 2024