WAAS CH 90199 W28A	APP CRS 288°	Rwy ldg 6500 TDZE 341 Apt Elev 342

RNAV (GPS) RWY 28
CAPE GIRARDEAU RGNL (CGI)

DME/DME RNP-0.3 NA. When local altimeter setting not received, use Cairo Rgnl altimeter setting and increase all DA 48 feet and all MDA 60 feet; increase LPV all Cats, LNAV/VNAV all Cats, and Circling Cat C/D visibility ¼ mile and LNAV Cat C/D visibility ⅛ mile. VDP NA when using Cairo Rgnl altimeter setting. Helicopter visibility reduction below ¾ SM NA. For inop ODALS, increase LPV all Cats, LNAV/VNAV all Cats and LNAV Cat C/D visibilities ⅛ mile. When using Cairo Rgnl altimeter setting, for inop ODALS, increase LPV all Cats, LNAV/VNAV all Cats and LNAV Cat C/D visibilities ⅛ mile. Baro-VNAV NA.

ODALS

MISSED APPROACH: Climb to 3000 direct IYIGO and hold.

ASOS	MEMPHIS CENTER	CAPE GIRARDEAU TOWER ★	GND CON	UNICOM
120.55	133.65 292.15	125.525 (CTAF) L	124.7	122.95

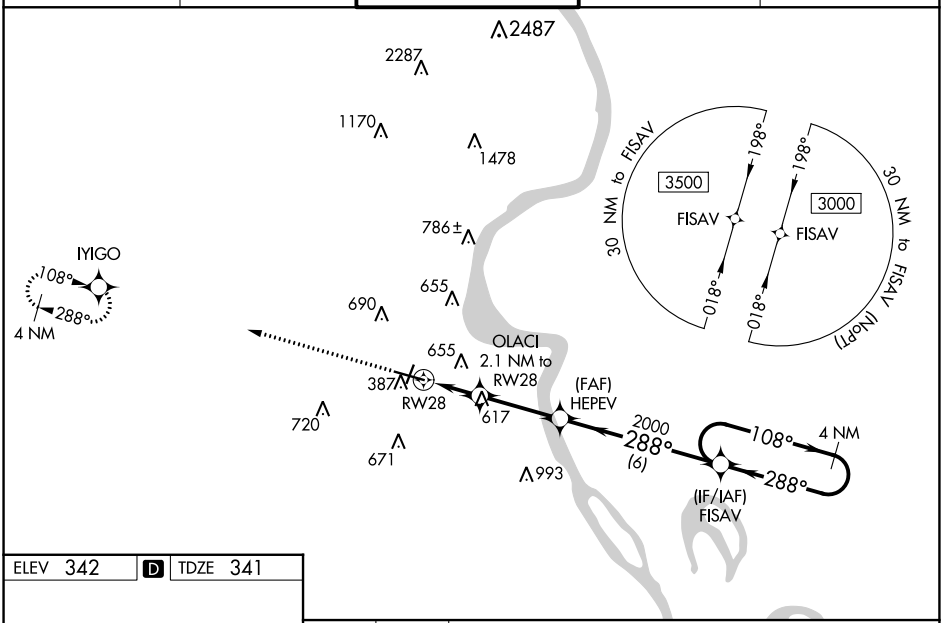

ELEV 342 D TDZE 341

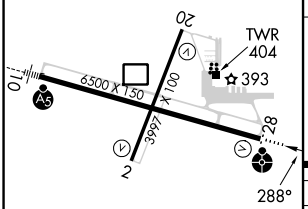

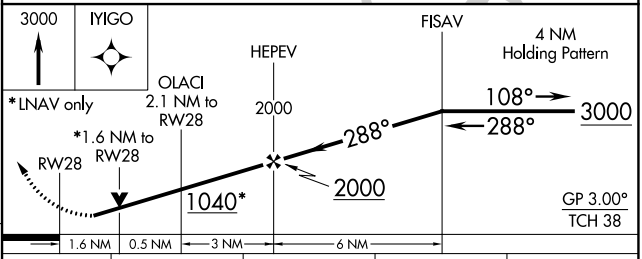

CATEGORY	A	B	C	D
LPV DA	723-1⅛ 382 (400-1⅛)			
LNAV/VNAV DA	821-1½ 480 (500-1½)			
LNAV MDA	880-¾ 539 (600-¾)		880-1⅜ 539 (600-1⅜)	
C CIRCLING	880-1 538 (600-1)	960-1 618 (700-1)	1000-1¾ 658 (700-1¾)	1080-2¼ 738 (800-2¼)

MIRL Rwy 2-20 L
HIRL Rwy 10-28 L

NC-3, 21 MAR 2024 to 18 APR 2024
NC-3, 21 MAR 2024 to 18 APR 2024