WAAS	APP CRS		
CH **62803** **W10A**	**096°**	Rwy ldg **4199** TDZE **673** Apt Elev **673**	

RNAV (GPS) RWY 10
WOOD COUNTY (1GØ)

RNP APCH.

NA

Circling Rwy 36 NA at night. VDP NA when using Toledo Express altimeter setting. When local altimeter setting not received, use Toledo Express altimeter setting: increase DA to 974 feet; increase all MDA 40 feet and LNAV Cat C visibility ¼ SM, Circling Cat C/D visibility ¼ SM.

MISSED APPROACH: Climb to 2300 direct MELIS and hold.

AWOS-3	TOLEDO APP CON	CLNC DEL	UNICOM
120.725	**126.1 317.55**	**125.6**	**122.975** (CTAF) L

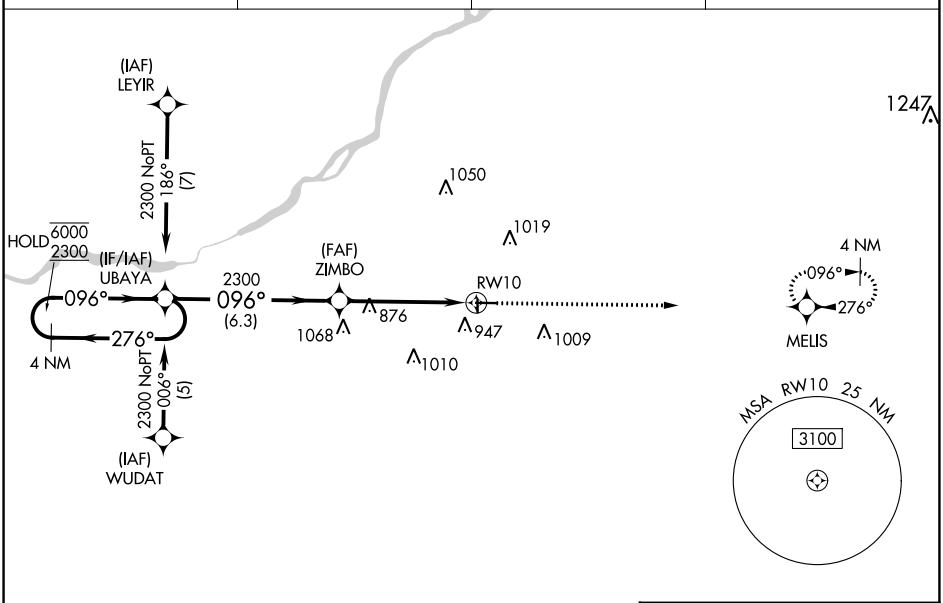

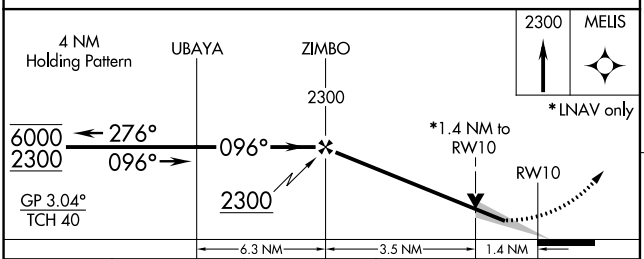

CATEGORY	A	B	C	D
LPV DA	939-1 266 (300-1)			
LNAV MDA	1160-1 487 (500-1)		1160-1⅜ 487 (500-1⅜)	1160-1½ 487 (500-1½)
CIRCLING	1300-1 627 (700-1)		1320-1¾ 647 (700-1¾)	1320-2 647 (700-2)

ELEV 673 TDZE 673

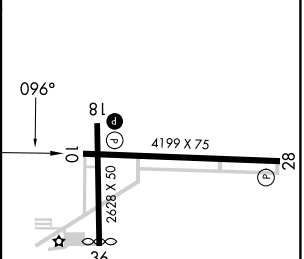

REIL Rwys 10, 18, and 28 L
MIRL Rwys 10-28 and 18-36 L

EC-2, 21 MAR 2024 to 18 APR 2024
EC-2, 21 MAR 2024 to 18 APR 2024