WAAS CH 86501 W18A	APP CRS 185°	Rwy ldg 6500 TDZE 740 Apt Elev 764

RNAV (GPS) RWY 18
HUNTSVILLE EXEC TOM SHARP JR FLD (MDQ)

RNP APCH.

Rwy 18 helicopter visibility reduction below ¾ SM NA.
For uncompensated Baro-VNAV systems, procedure NA below -16°C or above 54°C.

MISSED APPROACH: Climb to 1500 then climbing left turn to 3400 direct EROVE and hold.

AWOS-3PT	HUNTSVILLE APP CON ★	GCO	UNICOM
120.0	125.6 354.1	121.725	123.0 (CTAF) L

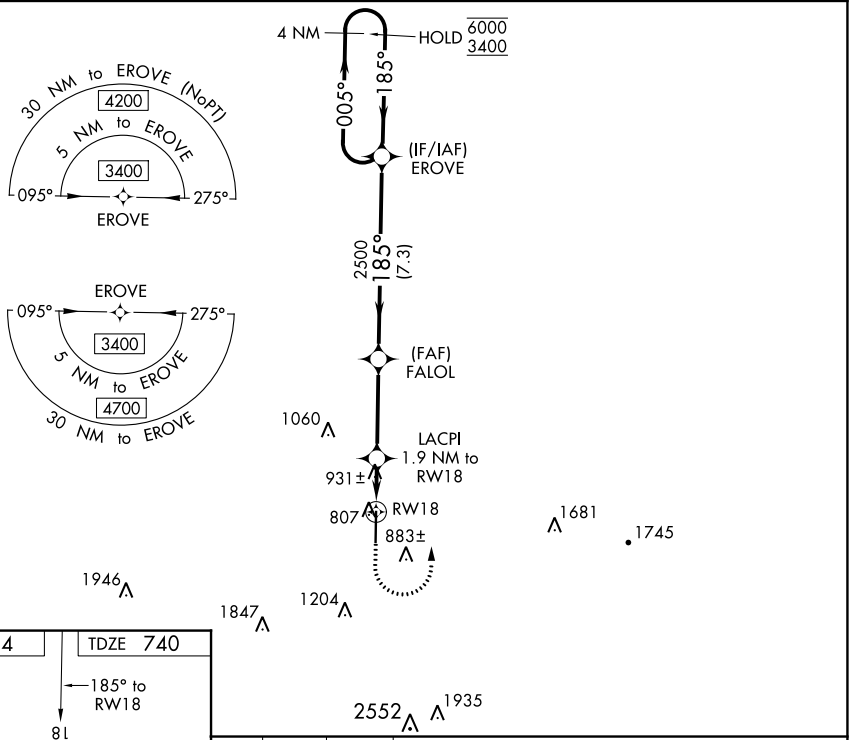

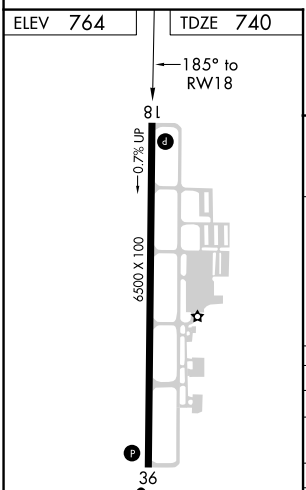

MIRL Rwy 18-36 L
REIL Rwys 18 and 36 L

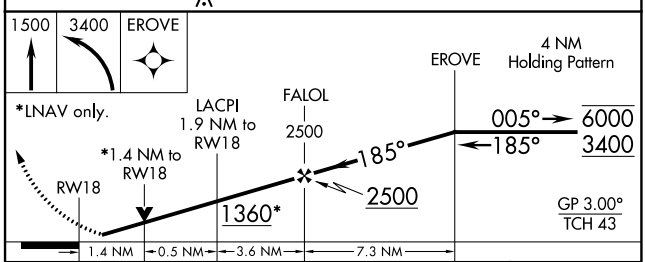

CATEGORY	A	B	C	D
LPV DA	940-¾ 200 (200-¾)			
LNAV/VNAV DA	1250-1¾ 510 (500-1¾)			
LNAV MDA	1200-1 460 (500-1)		1200-1⅜ 460 (500-1⅜)	
C CIRCLING	1260-1 496 (500-1)		1560-2¼ 796 (800-2¼)	2000-3 1236 (1300-3)

SE-4, 21 MAR 2024 to 18 APR 2024