WAAS CH 50417 W35A	APP CRS 352°	Rwy ldg 4907 TDZE 3619 Apt Elev 3622

RNAV (GPS) RWY 35
ELKHART-MORTON COUNTY (EHA)

RNP APCH-GPS.

Rwy 35 helicopter visibility reduction below ¾ SM NA.
For uncompensated Baro-VNAV systems, LNAV/VNAV NA below -22°C or above 54°C.

MISSED APPROACH: Climb to 6000 direct TOPOC and hold.

AWOS-3P	KANSAS CITY CENTER	UNICOM
118.025	134.0 257.625	122.8 (CTAF) L

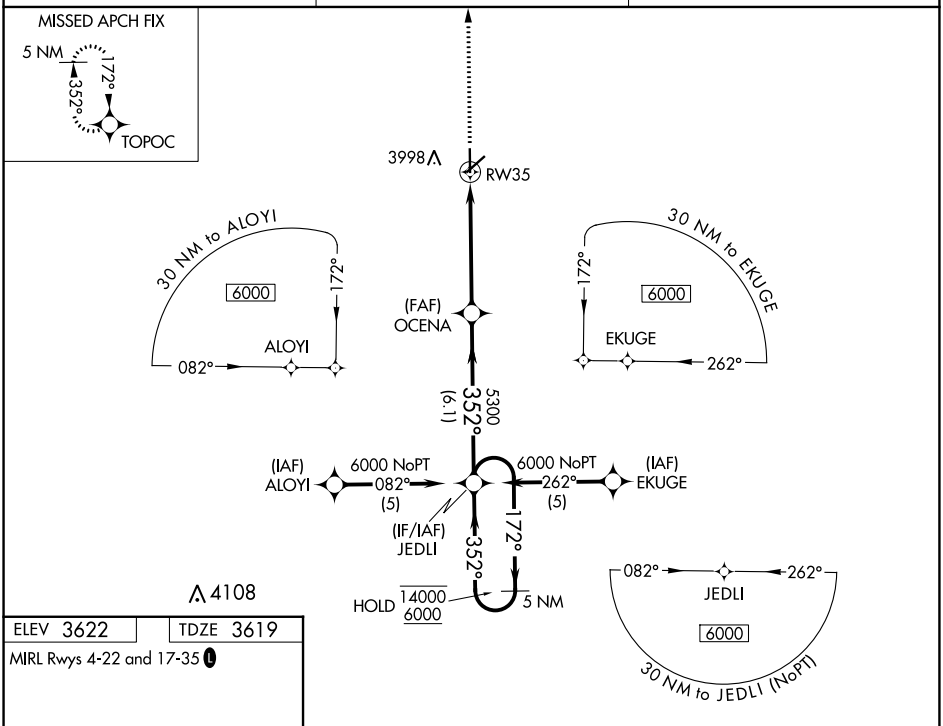

ELEV 3622	TDZE 3619

MIRL Rwys 4-22 and 17-35 L

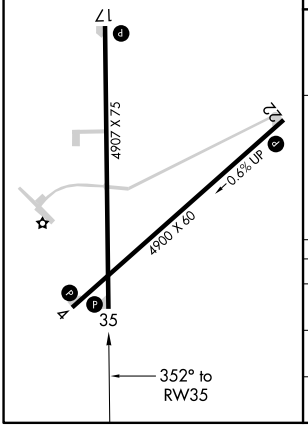

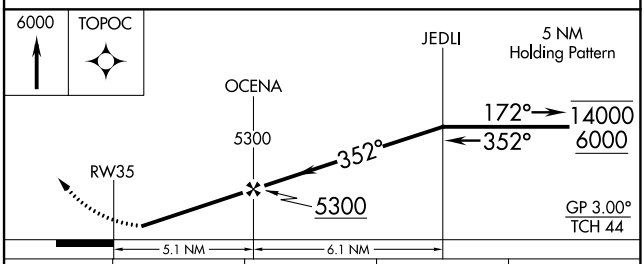

CATEGORY	A	B	C	D
LPV DA	3869-1 250 (300-1)			NA
LNAV/VNAV DA	4167-1⅝ 548 (600-1⅝)			NA
LNAV MDA	4280-1 661 (700-1)		4280-1⅞ 661 (700-1⅞)	NA

NC-2, 21 MAR 2024 to 18 APR 2024
NC-2, 21 MAR 2024 to 18 APR 2024