WAAS CH 97711 W26A	APP CRS 261°	Rwy ldg 4780 TDZE 14 Apt Elev 14

RNAV (GPS) RWY 26
ASTORIA RGNL (AST)

RNP APCH.

Inop table does not apply to LPV all Cats. Rwy 26 helicopter visibility reduction below ¾ SM NA. For inop ALS, increase LNAV Cat A/B visibility to 1 SM and Cat C/D to 2 ½ SM.

MALSR

MISSED APPROACH: (Do not exceed 210K until STAZY) Climb to 5000 direct STAZY and left turn on track 189° to YUXBU and left turn on track 113° to KULOA and hold, continue climb-in-hold to 5000.

ASOS	SEATTLE CENTER	UNICOM
135.375	124.2 317.6	122.8 (CTAF) L

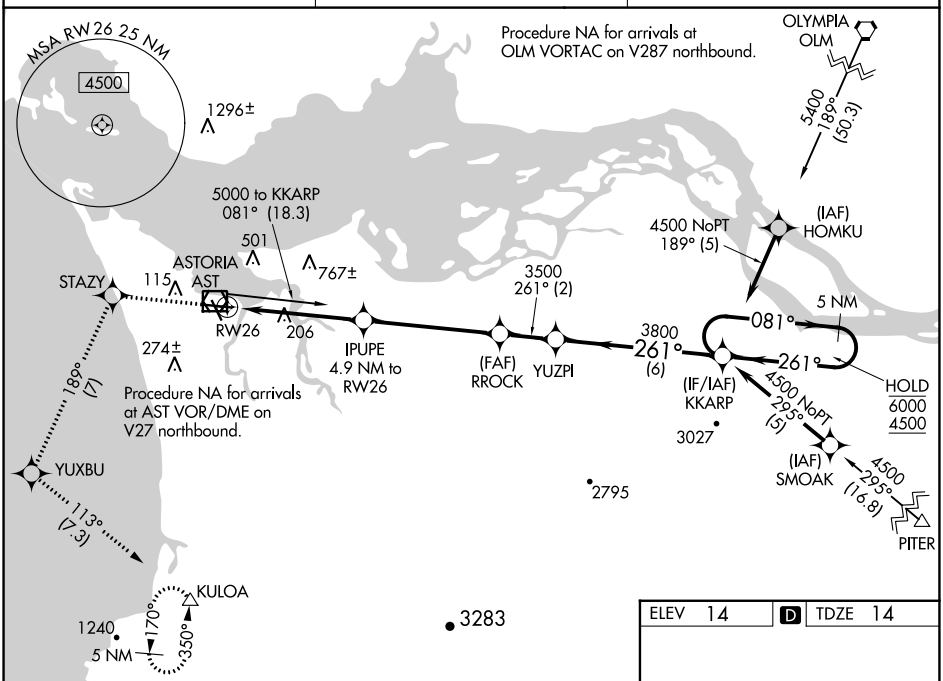

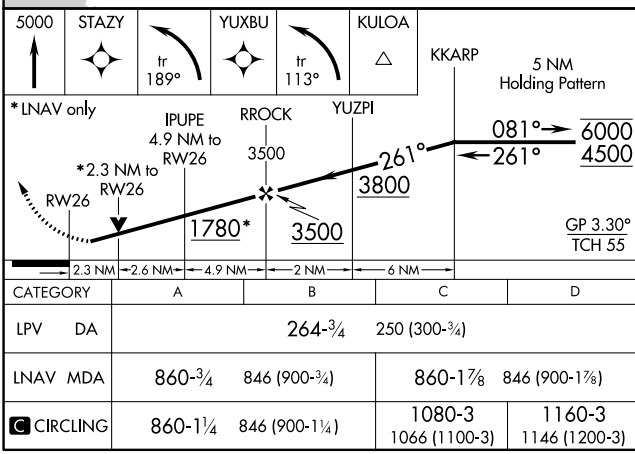

ELEV 14 D TDZE 14

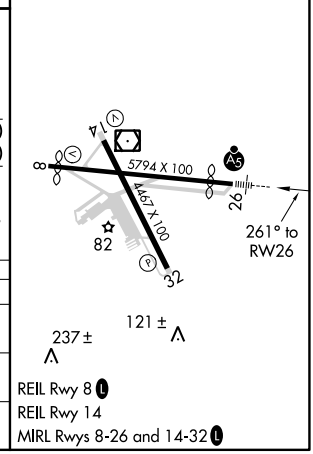

REIL Rwy 8 L
REIL Rwy 14
MIRL Rwys 8-26 and 14-32 L

CATEGORY	A	B	C	D
LPV DA	264-¾ 250 (300-¾)			
LNAV MDA	860-¾ 846 (900-¾)		860-1⅞ 846 (900-1⅞)	
C CIRCLING	860-1¼ 846 (900-1¼)		1080-3 1066 (1100-3)	1160-3 1146 (1200-3)

NW-1, 18 APR 2024 to 16 MAY 2024
NW-1, 18 APR 2024 to 16 MAY 2024