WAAS CH 78318 W36A	APP CRS 001°	Rwy ldg 11602 TDZE 254 Apt Elev 254

RNAV (GPS) RWY 36
ARKANSAS INTL (BYH)

T A NA

Inop table does not apply. Baro-VNAV NA when using Blytheville Muni altimeter setting. For uncompensated Baro-VNAV systems, LNAV/VNAV NA below -15°C (5°F) or above 54°C (130°F). Circling NA east of Rwy 18-36. DME/DME RNP-0.3 NA. Obtain local altimeter setting on CTAF; when not received, use Blytheville Muni altimeter setting and increase all DA 14 feet and all MDA 20 feet. Increase LNAV/VNAV all Cats and LNAV Cat C/D visibility ⅛ mile.

MISSED APPROACH: Climb to 2500 direct CEDVA and hold.

MEMPHIS CENTER	UNICOM
134.65 316.15	122.7 (CTAF) L

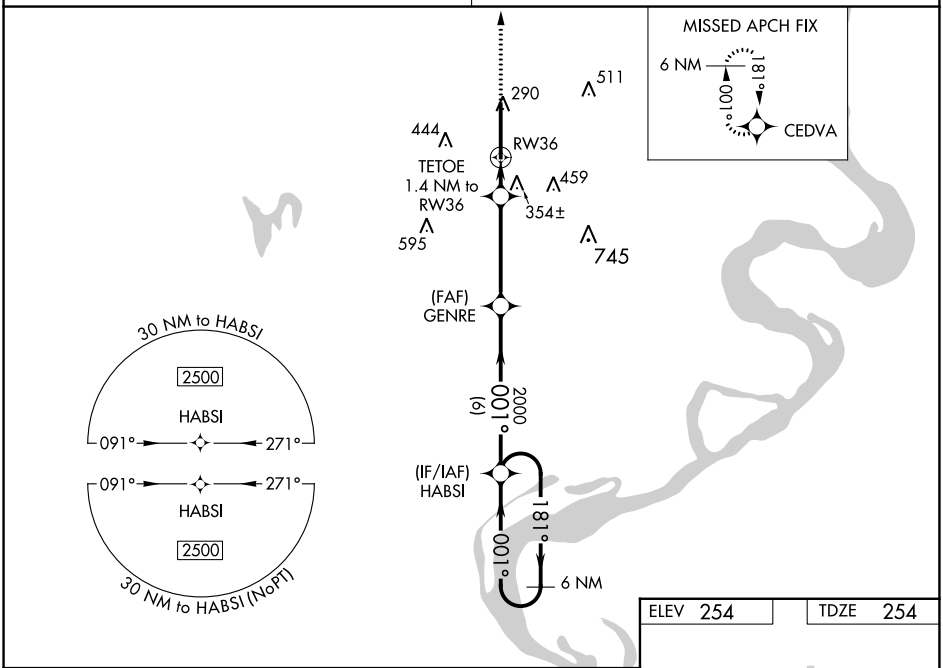

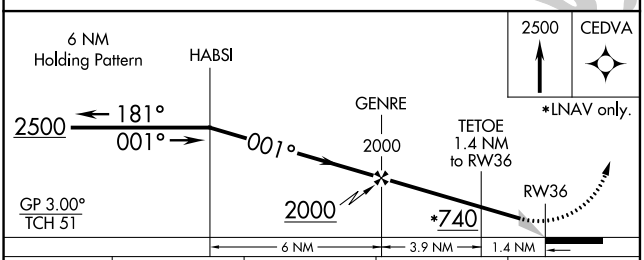

CATEGORY	A	B	C	D
LPV DA	454-¾ 200 (200-¾)			
LNAV/VNAV DA	537-1 283 (300-1)			
LNAV MDA	620-1 366 (400-1)			
C CIRCLING	700-1 446 (500-1)	720-1 466 (500-1)	800-1½ 546 (600-1½)	820-2 566 (600-2)

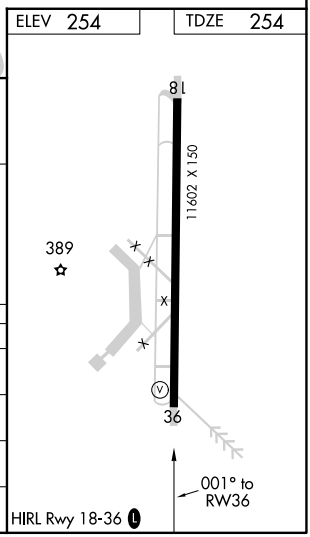

SC-1, 18 APR 2024 to 16 MAY 2024

SC-1, 18 APR 2024 to 16 MAY 2024