ILS or LOC RWY 12

BOZEMAN YELLOWSTONE INTL (BZN)

LOC I-BZN	APP CRS	Rwy ldg	8994
109.3	123°	TDZE	4443
		Apt Elev	4473

RADAR required for procedure entry at BRIGR.

Circling NA to Rwys 3-21 and 11-29.
For inoperative ALS, increase S-LOC 12 Cat
-31°C C/D visibility to 1⅛ SM.

MALSR

MISSED APPROACH: Climb to 5200 then climbing right turn to 8000 on heading 250° and on BZN VOR/DME R-223 to BRIGR INT/BZN 15 DME and hold.

ATIS	BIG SKY APP CON★	BOZEMAN TOWER★	GND CON	UNICOM
135.425	118.975 226.675	118.2 (CTAF) L	121.8	122.95

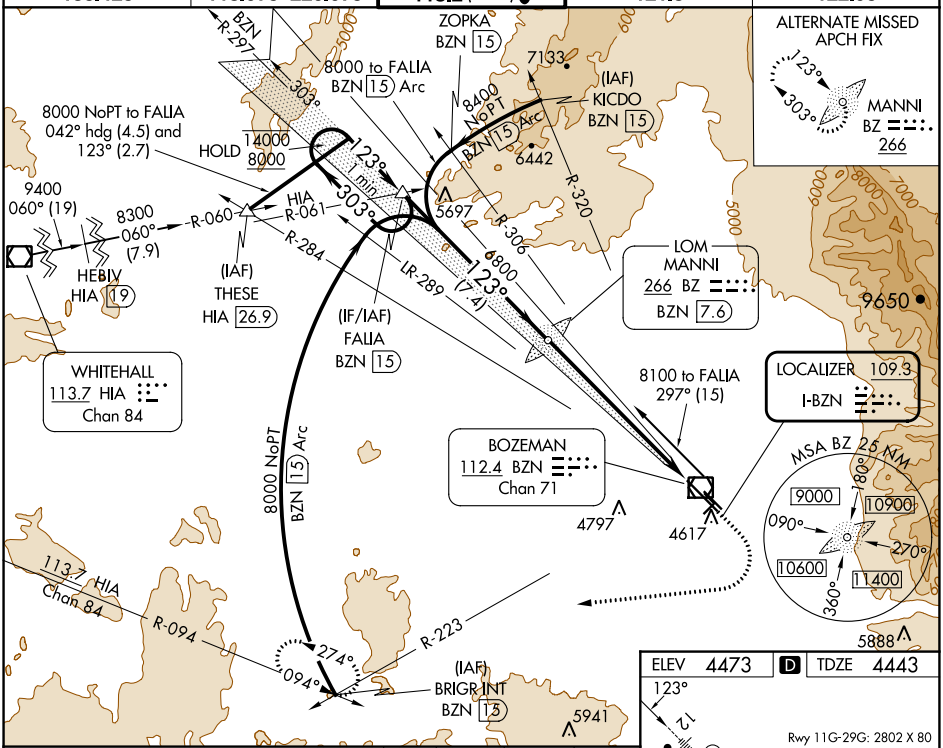

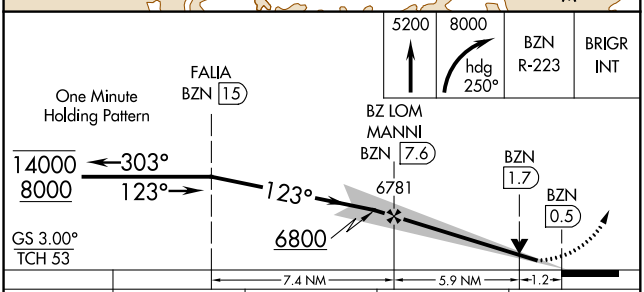

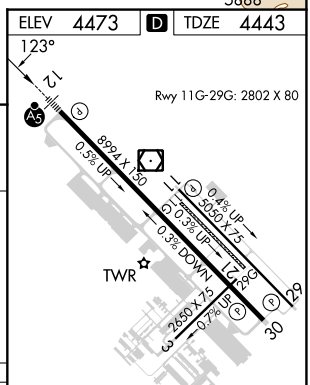

REIL Rwy 30 L
HIRL Rwy 12-30 L
MIRL Rwy 11-29 L

CATEGORY	A	B	C	D
S-ILS 12	4643-½ 200 (200-½)			
S-LOC 12	4860-½ 417 (400-½)		4860-¾ 417 (400-¾)	
C CIRCLING	4940-1 467 (500-1)		5160-2 687 (700-2)	5360-3 887 (900-3)

FAF to MAP 7.1 NM

Knots	60	90	120	150	180
Min:Sec	7:06	4:44	3:33	2:50	2:22

NW-1, 18 APR 2024 to 16 MAY 2024

NW-1, 18 APR 2024 to 16 MAY 2024