APP CRS	Rwy ldg	6095
034°	TDZE	4186
	Apt Elev	4187

RNAV (GPS) RWY 3
COCHISE COUNTY (P33)

RNP APCH - GPS.

When local altimeter setting not received, use Douglas Bisbee altimeter setting. VDP NA with Douglas Bisbee altimeter setting.

MISSED APPROACH: Climbing right turn to 8800 direct NOCHI and hold, continue climb-in-hold to 8800.

AWOS-3PT	ALBUQUERQUE CENTER	UNICOM
119.025	134.45 327.15	122.8 (CTAF) L

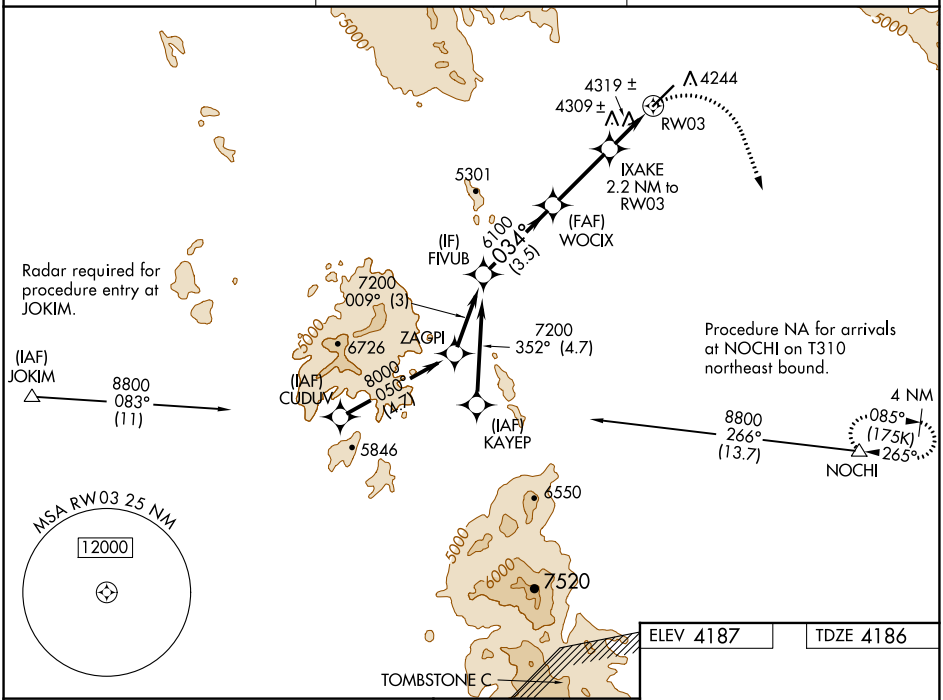

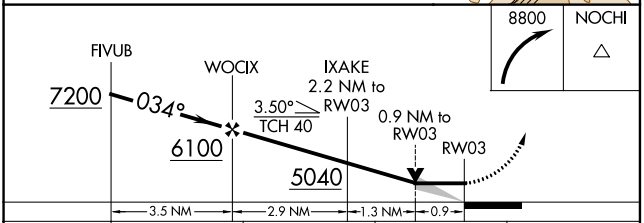

CATEGORY	A	B	C	D
LNAV MDA	4560-1 374 (400-1)		NA	
CIRCLING	4600-1 413 (500-1)	4660-1 473 (500-1)	NA	
DOUGLAS BISBEE ALTIMETER SETTING MINIMUMS				
LNAV MDA	4680-1 494 (500-1)		NA	
CIRCLING	4720-1 533 (600-1)	4780-1 593 (600-1)	NA	

ELEV 4187 TDZE 4186

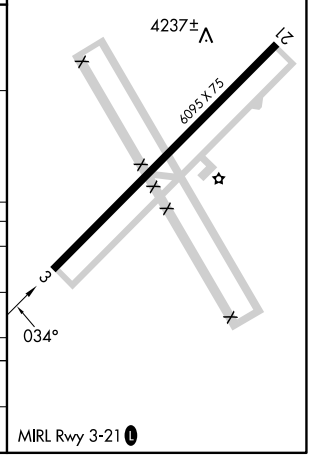

MIRL Rwy 3-21 L

SW-4, 18 APR 2024 to 16 MAY 2024

SW-4, 18 APR 2024 to 16 MAY 2024