TACAN RWY 4
ELLINGTON (EFD)

TACAN EFD Chan 31 (109.4)	APP CRS 028°	Rwy ldg 8001 TDZE 30 Apt Elev 33

T
A NA

Circling NA west of Rwy 17R-35L.
Helicopter visibility reduction below 1 SM NA.

MISSED APPROACH: Climbing right turn to 3100 on EFD TACAN R-136 to WATFO/EFD 16 DME and hold.

ATIS	HOUSTON APP CON	ELLINGTON TOWER	GND CON
135.575 269.9	134.45 284.0	126.05 253.5	121.6 275.8

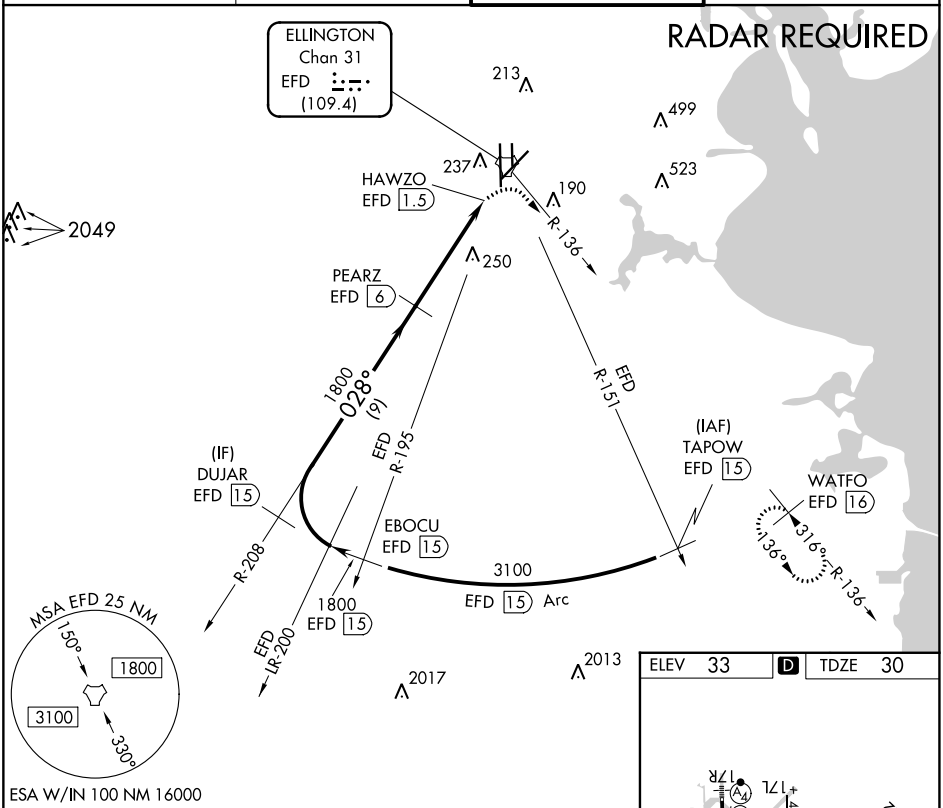

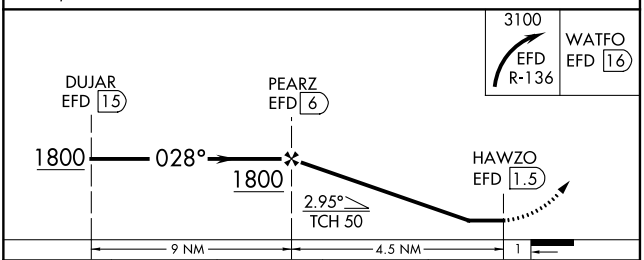

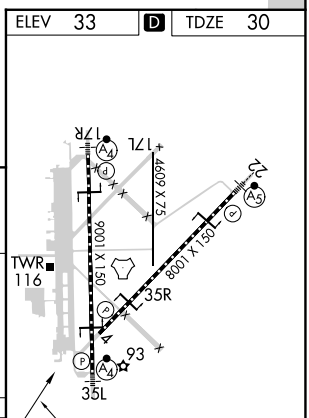

HIRL Rwys 4-22 and 17R-35L
TDZ/CL Rwys 17R, 22 and 35L

CATEGORY	A	B	C	D	E
S-4	520-1¼ 490 (500-1¼)			520-1½ 490 (500-1½)	520-1¾ 490 (500-1¾)
C CIRCLING	520-1¼ 487 (500-1¼)		580-1½ 547 (600-1½)	640-2 607 (700-2)	700-2¼ 667 (700-2¼)

SC-5, 18 APR 2024 to 16 MAY 2024
SC-5, 18 APR 2024 to 16 MAY 2024