PATUXENT RIVER, MARYLAND

RNAV (GPS) RWY 6

APCH CRS	Rwy ldg	11,799
059°	TDZE	39
	Arpt Elev	39

- (USN) PATUXENT RIVER NAS (TRAPNELL FLD) (KNHK)

RNP APCH

* When ALS inop, increase vis to 1 3/8 miles.
** When ALS inop, increase CAT AB vis to 1 mile, CAT CD vis to 1 3/8 miles.

ALSF-1

MISSED APPROACH: Climb to 700 then climbing left turn to 2500 direct SPRIG and hold.

ATIS	APP CON/DEP CON	TOWER	GND CON	CLNC DEL	ASR/PAR
322.425	121.0 250.3	123.7 343.65	120.6 336.4	135.2 316.125	

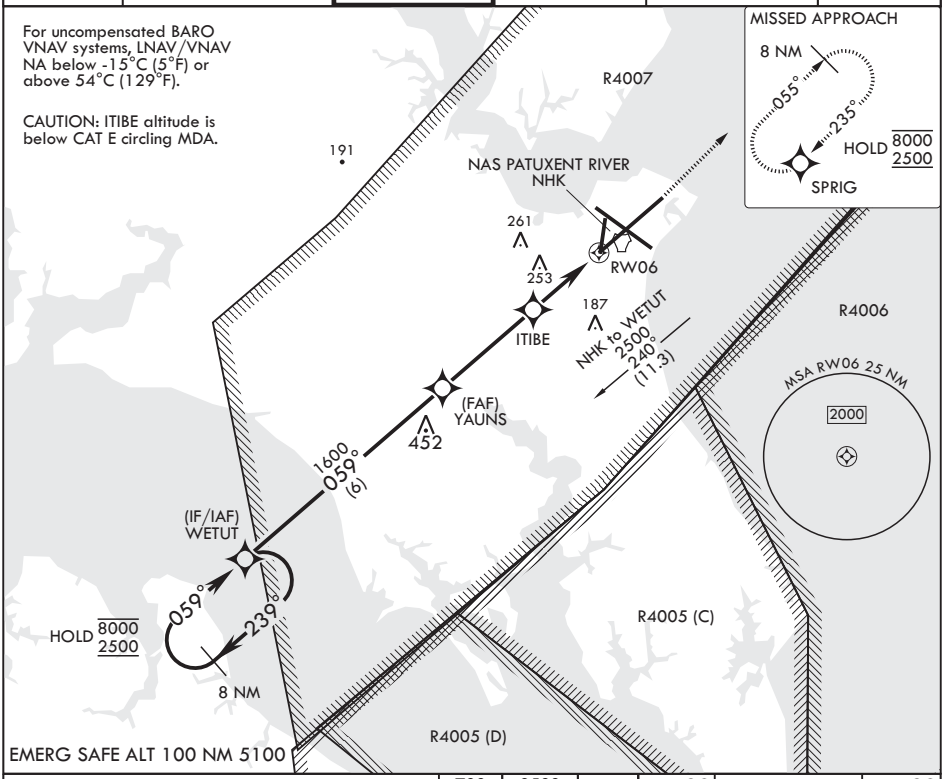

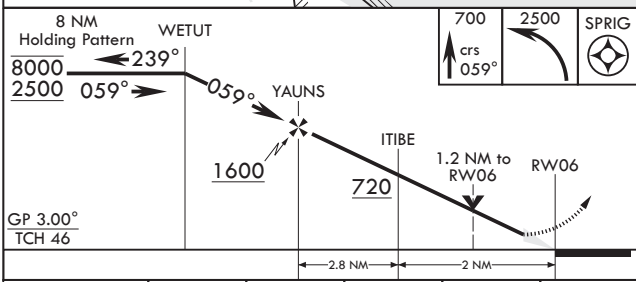

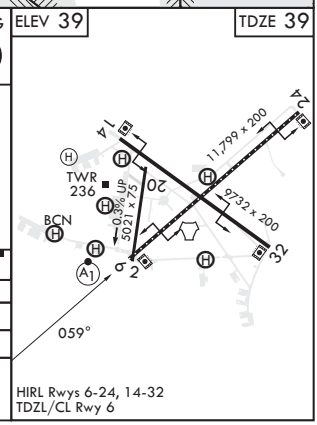

CATEGORY	A	B	C	D	E
LNAV/VNAV DA*	480-1⅜		441	(500-1⅜)	
LNAV MDA**	480-1 441 (500-1)		480-1⅜ 441 (500-1⅜)		
C CIRCLING	540-1 501 (600-1)	560-1 521 (600-1)	620-1½ 581 (600-1½)	680-2 641 (700-2)	820-2¾ 781 (800-2¾)

NE-3, 18 APR 2024 to 16 MAY 2024

NE-3, 18 APR 2024 to 16 MAY 2024

PATUXENT RIVER, MARYLAND

38°17'N - 76°25'W PATUXENT RIVER NAS (TRAPNELL FLD) (KNHK)

Amdt 3 07SEP23

RNAV (GPS) RWY 6