RNAV (GPS) RWY 32

SEBRING RGNL (SEF)

WAAS CH 48925 W32A	APP CRS 320°	Rwy ldg 4990 TDZE 60 Apt Elev 62

RNP APCH-GPS.

T A Straight-in Rwy 32 NA at night, Circling Rwy 14 NA at night.

MISSED APPROACH: Climb to 2000 direct CUNSI and hold.

AWOS-3	MIAMI CENTER	UNICOM
119.475	134.55 257.7	122.7 (CTAF) L

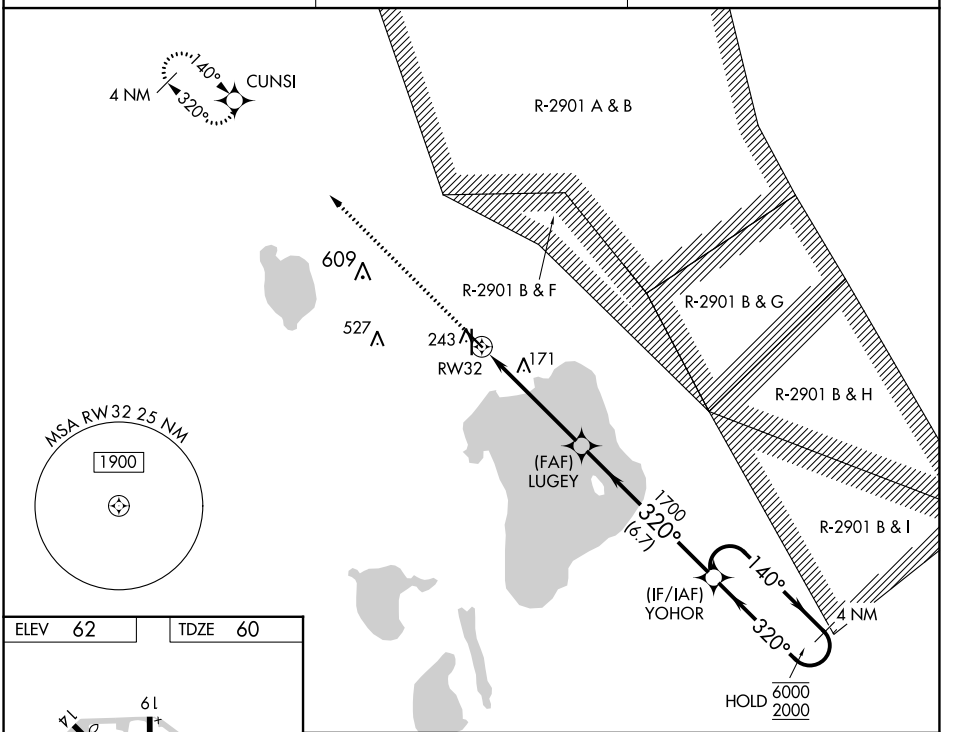

ELEV 62 TDZE 60

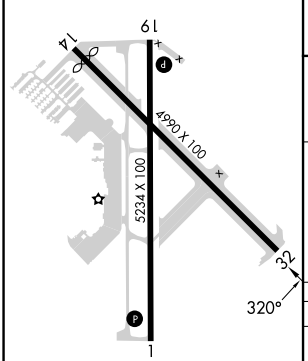

MIRL Rwy 1-19 L
REIL Rwys 1 and 19 L

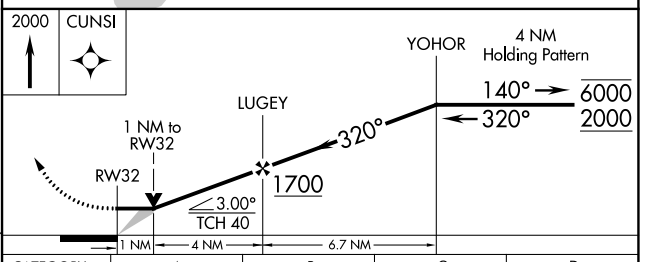

CATEGORY	A	B	C	D
LP MDA	420-1 360 (400-1)			
LNAV MDA	480-1 420 (500-1)		480-1⅛ 420 (500-1⅛)	
C CIRCLING	600-1 538 (600-1)		600-1½ 538 (600-1½)	880-2¾ 818 (900-2¾)

SE-3, 18 APR 2024 to 16 MAY 2024
SE-3, 18 APR 2024 to 16 MAY 2024