CHERRY POINT, NORTH CAROLINA

COPTER TACAN RWY 23R

TACAN NKT Chan 75	APCH CRS 225°	Rwy ldg 7552 TDZE 23 Arpt Elev 29

[USN] CHERRY POINT MCAS (CUNNINGHAM FLD) (KNKT)

* When ALS inop, increase vis to 1 mile.

Max Airspeed 90 KIAS

MALSR A5

MISSED APPROACH: Climb to 1600 direct NKT TACAN and fly NKT R-240 to JULTO and hold.

ATIS	APP CON	TOWER	GND CON	CLNC DEL	ASR/PAR
127.475 244.875	(E) 119.75 360.775 (abv 2600') (E) 132.575 299.6 (at/blw 2600') (W) 119.35 377.175 (N) 124.1 268.7	121.3 340.2	128.625 239.025	125.95 316.125	

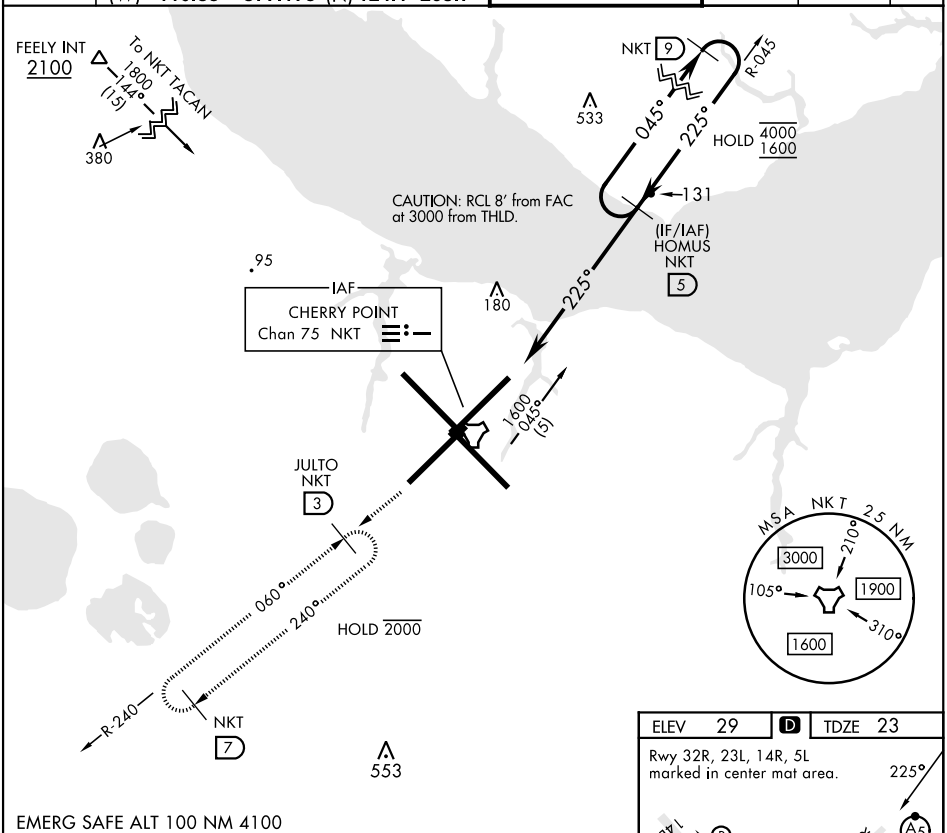

EMERG SAFE ALT 100 NM 4100

VGSI and descent angle not coincident (VGSI Angle 3.00/TCH 53).

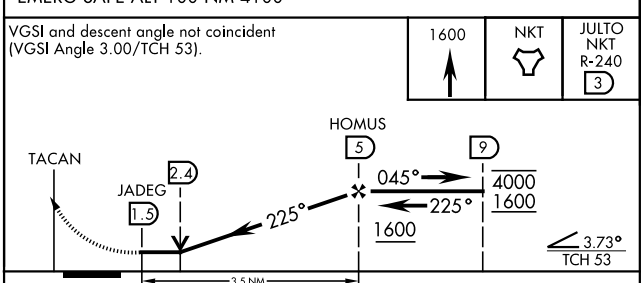

CATEGORY	COPTER		
S-23R *	440-½	417	(500-½)

ELEV 29 | D | TDZE 23

Rwy 32R, 23L, 14R, 5L marked in center mat area.

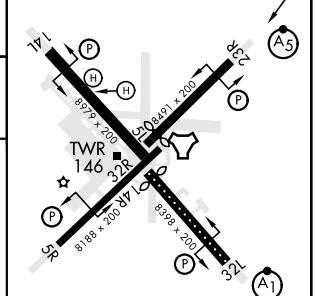

HIRL all rwys
REIL Rwy 5L and 14R
Rwy 5L-23R ldg 7552'
Rwy 14R-32L ldg 7551'

CHERRY POINT, NORTH CAROLINA 34°54'N-76°53'W CHERRY POINT MCAS (CUNNINGHAM FLD) (KNKT)
Amdt 8 02NOV23

COPTER TACAN RWY 23R

SE-2, 18 APR 2024 to 16 MAY 2024