RNAV (GPS) Y RWY 28L
PITTSBURGH INTL (PIT)

WAAS CH 97326 W28B	APP CRS 281°	Rwy ldg 11500 TDZE 1125 Apt Elev 1203

RNP APCH - GPS.
For uncompensated Baro-VNAV systems, LNAV/VNAV NA below -18°C or above 54°C. For inop ALS, increase LNAV Cats C/D visibility to 1⅜ SM. LNAV procedure NA during simultaneous operations. Use of FD or AP required during simultaneous operations.

MALSR

MISSED APPROACH: Climb to 4000 direct CAKAT and on track 223° to HLG VOR/DME and hold.

D-ATIS	PITTSBURGH APP CON	PITTSBURGH TOWER	GND CON	CLNC DEL
ARR 127.25 DEP 135.9	123.95 360.8	128.3 291.7	SOUTH 121.9 348.6 NORTH 127.8 348.6	126.75 353.7

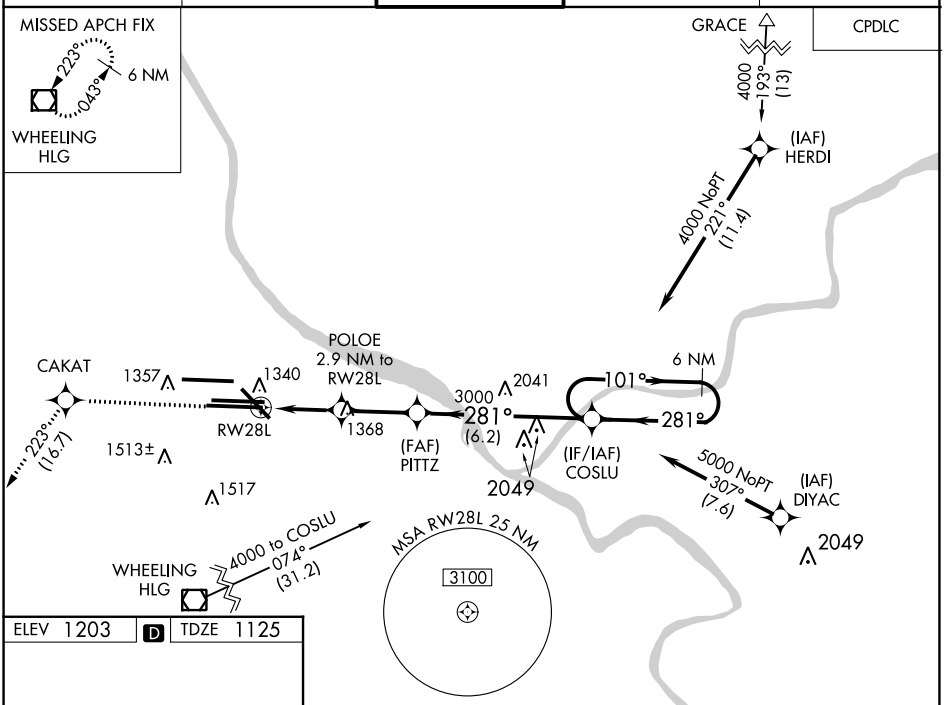

ELEV 1203 D TDZE 1125

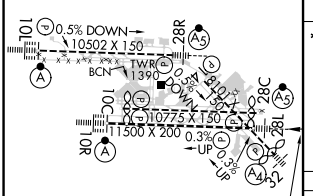



CATEGORY	A	B	C	D
LPV DA	1325/18 200 (200-½)			
LNAV/VNAV DA	1549/40 424 (400-¾)			
LNAV MDA	1600/24 475 (400-½)		1600/50 475 (400-1)	
C CIRCLING	1700-1 497 (500-1)		1880-2 677 (700-2)	1880-2¼ 677 (700-2¼)

REIL Rwy 10C
HIRL all Rwys
TDZ/CL Rwys 10L, 10R, 28L, 28R, 28C, and 32

NE-4, 18 APR 2024 to 16 MAY 2024
NE-4, 18 APR 2024 to 16 MAY 2024