RNAV (GPS) RWY 17
COX FLD (PRX)

WAAS CH 69401 W17A	APP CRS 175°	Rwy ldg 6002 TDZE 541 Apt Elev 548

DME/DME RNP-0.3 NA. Visibility reduction by helicopters NA. When local altimeter setting not received, use Sulphur Springs altimeter setting and increase LPV DA to 868 feet, LNAV/VNAV DA to 923 feet, and all MDAs 80 feet; increase Circling Cats C/D visibility ¼ SM. For uncompensated Baro-VNAV systems, LNAV/VNAV NA below -16°C (4°F) or above 47°C (118°F). Baro-VNAV NA when using Sulphur Springs altimeter setting.

MISSED APPROACH: Climb to 2200 direct CUKBO and hold.

AWOS-3PT	FORT WORTH CENTER	UNICOM
119.675	124.875	122.975 (CTAF) L

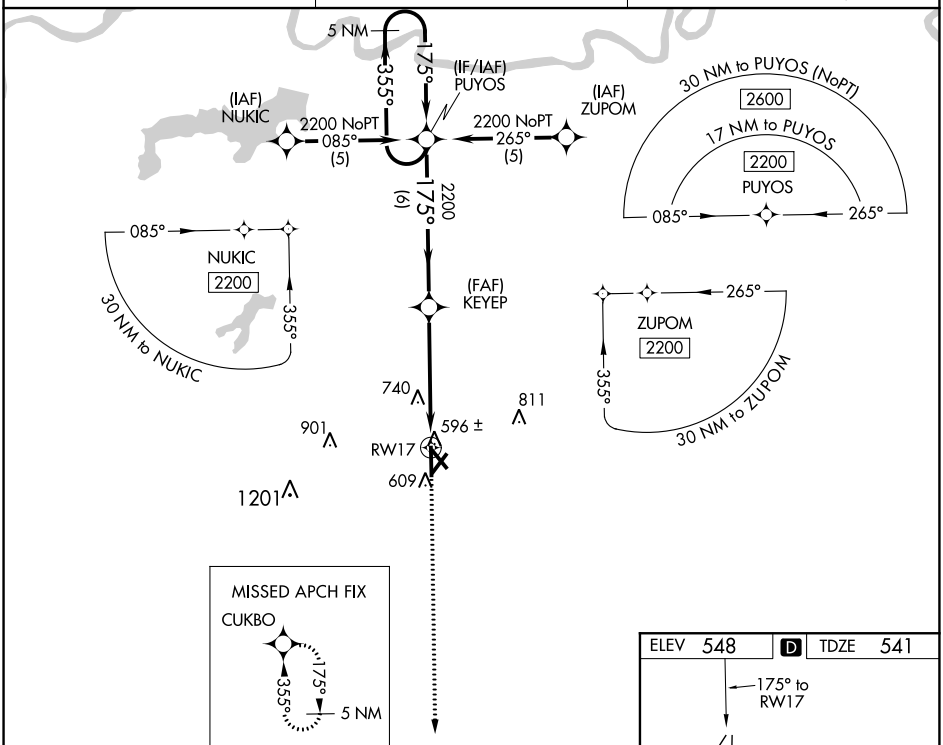

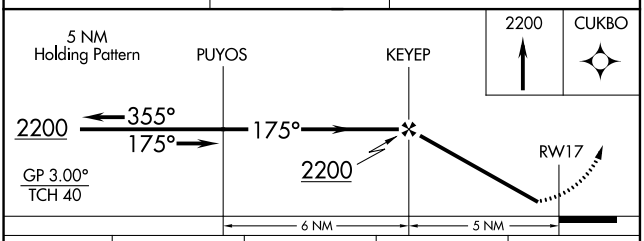

CATEGORY	A	B	C	D
LPV DA	791-1 250 (300-1)			
LNAV/VNAV DA	846-1 305 (300-1)			
LNAV MDA	1040-1 499 (500-1)		1040-1¼ 499 (500-1¼)	1040-1½ 499 (500-1½)
CIRCLING	1040-1 492 (500-1)	1060-1 512 (600-1)	1100-1½ 552 (600-1½)	1220-2¼ 672 (700-2¼)

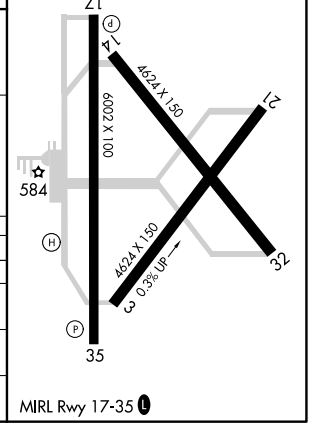

SC-2, 18 APR 2024 to 16 MAY 2024