# RNAV (GPS) RWY 14
## SMYRNA (MQY)

| WAAS CH 49036 W14A | APP CRS 141° | Rwy ldg 8038 TDZE 543 Apt Elev 543 |
|---|---|---|

DME/DME RNP-0.3 NA. When local altimeter setting not received, use Nashville Intl altimeter setting and increase all MDA 40 feet; increase LNAV Cat C and D visibility ⅛ mile, and increase Circling Cat C visibility ¼ mile. VDP NA when using Nashville Intl altimeter setting. Helicopter visibility reduction below ¾ SM NA.

MISSED APPROACH: Climb to 3000 direct JOPIV and hold.

| AWOS-3PT | NASHVILLE APP CON | SMYRNA TOWER ★ | GND CON | CLNC DEL | CLNC DEL (When twr closed) | UNICOM |
|---|---|---|---|---|---|---|
| 119.125 | 118.4 360.7 | 118.5 (CTAF) (L) 233.1 | 121.4 | 121.4 | 121.7 | 122.95 |

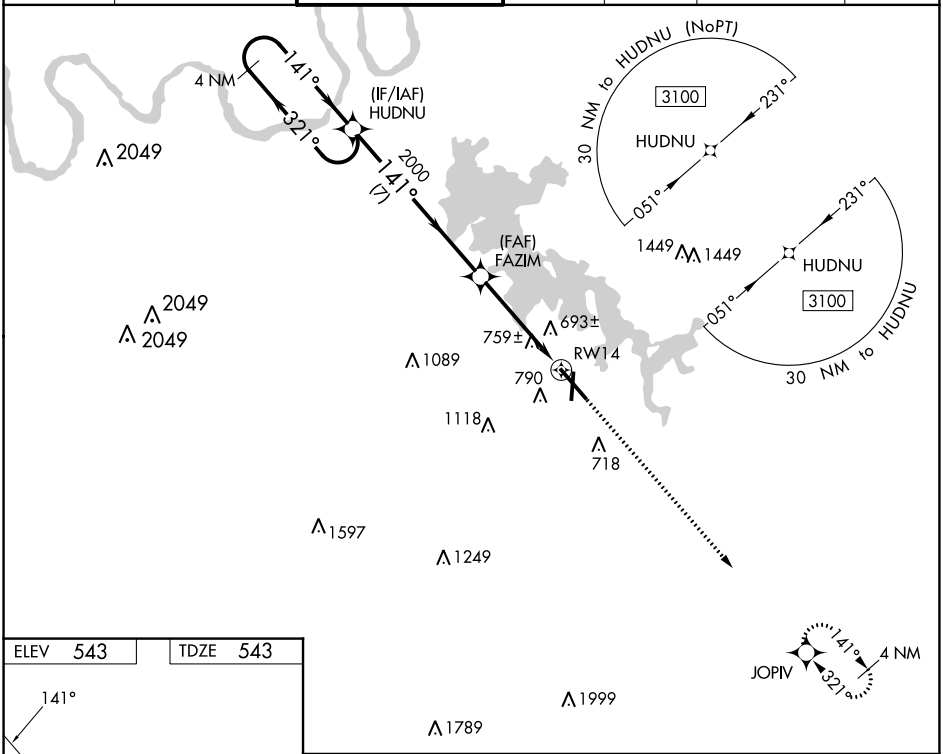


ELEV 543 TDZE 543

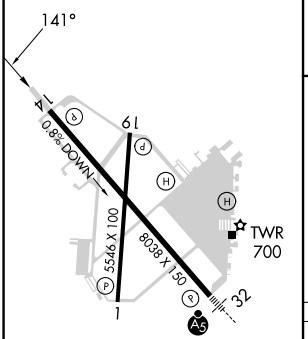


REIL Rwy 14 (L)
HIRL Rwy 14-32 (L)
MIRL Rwy 1-19 (L)
REIL Rwys 1, 19, and 32

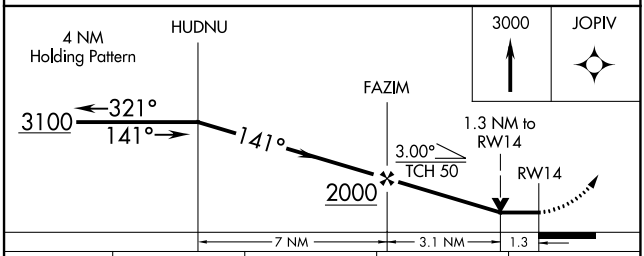


| CATEGORY | A | B | C | D |
|---|---|---|---|---|
| LP MDA | 1020-1 477 (500-1) | | 1020-1⅜ 477 (500-1⅜) | |
| LNAV MDA | 1040-1 497 (500-1) | | 1040-1⅜ 497 (500-1⅜) | |
| (C) CIRCLING | 1100-1 557 (600-1) | 1200-1 657 (700-1) | 1260-2 717 (800-2) | 1480-3 937 (1000-3) |



SE-1, 18 APR 2024 to 16 MAY 2024
SE-1, 18 APR 2024 to 16 MAY 2024