VIRGINIA BEACH, VIRGINIA

HI-TACAN Z RWY 23L/R

TACAN NTU Chan 113	APCH CRS 244°	Rwy ldg 23L 12,001 23R 8000 TDZE 23L 21 23R 20 Arpt Elev 22

AL-934 [USN]

OCEANA NAS (APOLLO SOUCEK FLD) (KNTU)

* When ALS inop, increase CAT CDE vis to 1⅛ miles

ALSF-1 A1

MISSED APPROACH: Climb to 3000 via R-064 to NTU TACAN, and via R-223 to GRAIT and hold.

ATIS	APP/DEP CON	TOWER	GND CON	CLNC DEL	ASR/PAR
317.6	123.9 266.8	127.075 360.2	119.6 336.4	254.4	

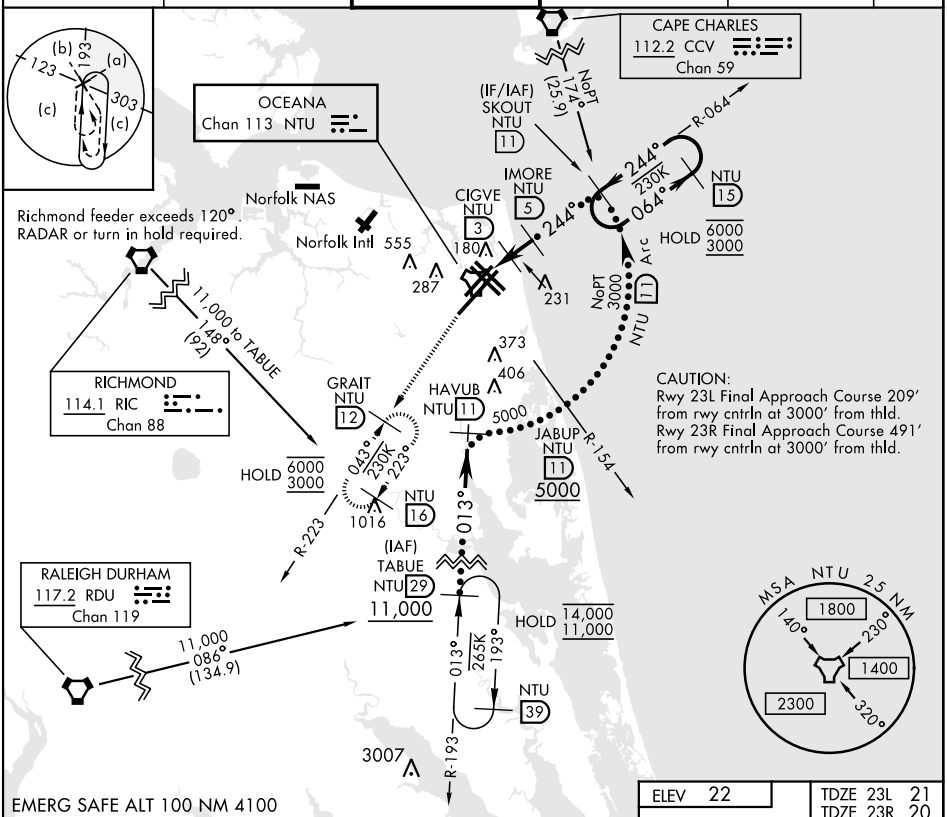

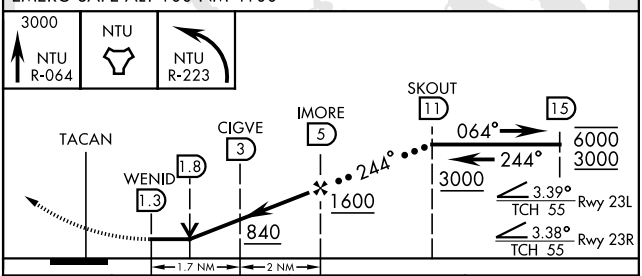

CATEGORY	C	D	E
S-23L *	440-¾ 419 (500-¾)		
S-23R	440-1⅛ 420 (500-1⅛)		
C CIRCLING	600-1½ 578 (600-1½)	600-2 578 (600-2)	900-3 878 (900-3)

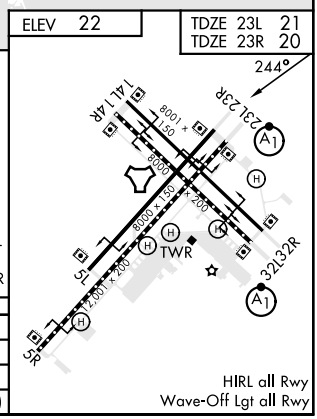

VIRGINIA BEACH, VIRGINIA 36°49'N-76°02'W OCEANA NAS (APOLLO SOUCEK FLD) (KNTU)

Orig 27JAN22

HI-TACAN Z RWY 23L/R

NE-3, 18 APR 2024 to 16 MAY 2024