MARIETTA, GEORGIA

RNAV (GPS) RWY 11

APCH CRS	Rwy ldg	10,002
109°	TDZE	1069
	Arpt Elev	1069

AL-959 (USAF)

DOBBINS ARB (KMGE)

RNP APCH. DME/DME RNP-0.3 NA.

T * When ALS inop, increase vis to 1 3/8 miles.
** When ALS inop, increase CAT AB RVR to 55 and vis to 1 mile, CAT CDE vis to 1 1/2 miles.

ALSF-1 A1

MISSED APPROACH: Climb to 2000 then climbing left turn to 3000 direct BATLL and hold.

ATIS★	ATLANTA APP CON/DEP CON	TOWER★	GND CON	ASR
269.5	121.0 268.7	120.75 370.875	125.3 275.8	

*** Circling NA N of Rwy 11-29 for CAT DE aircraft. Circling to assault strip not authorized.

LNAV/VNAV NA below -17°C or above 54°C.

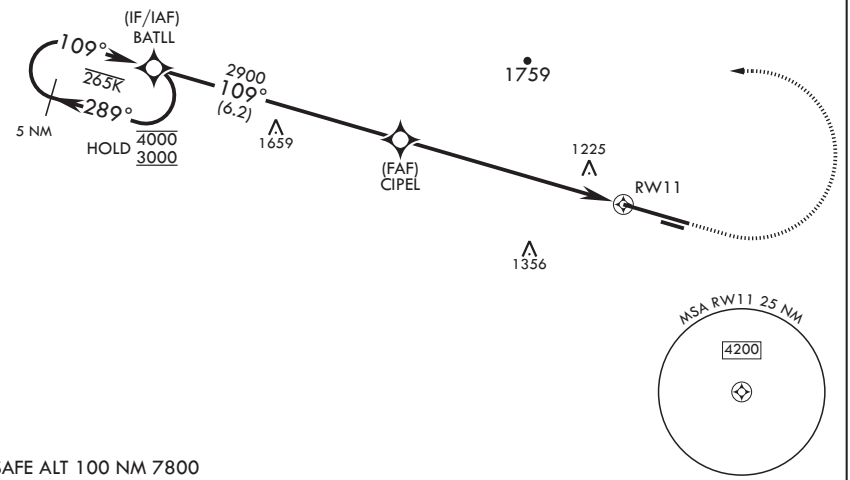

EMERG SAFE ALT 100 NM 7800

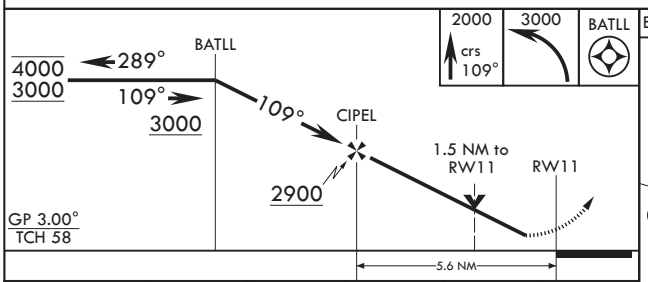

ELEV 1069 TDZE 1069

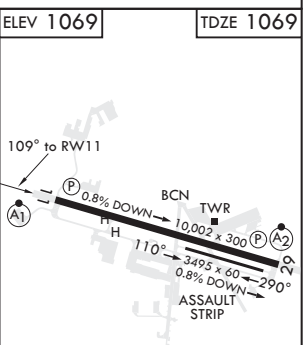

CATEGORY	A	B	C	D	E
LNAV/VNAV DA*	1568/50		499	(500-1)	
LNAV MDA**	1600/40 531 (600-¾)		1600/55 531 (600-1)		
C CIRCLING***	1600-1 531 (600-1)	1620-1 551 (600-1)	1720-1¾ 651 (700-1¾)	1720-2 651 (700-2)	1720-2¼ 651 (700-2¼)

HIRL all Rwys
REIL Rwys 11, 29

SE-4, 18 APR 2024 to 16 MAY 2024

SE-4, 18 APR 2024 to 16 MAY 2024