MARIETTA, GEORGIA

RNAV (GPS) RWY 29

DOBBINS ARB (KMGE)

APCH CRS	Rwy ldg	10,002
289°	TDZE	1014
	Arpt Elev	1069

AL-959 (USAF)

* When ALS inop, increase vis to 1 3/8 miles.
** When ALS inop, increase CAT AB RVR to 55 and vis to 1 mile, CAT CDE vis to 1 3/8 miles.
*** Circling not authorized N of Rwy 11-29 for CAT DE. Circling to assault strip not authorized.

SALS A2

MISSED APPROACH: Climb to 2000 then climbing left turn to 3000 direct CYLON and hold.

ATIS★	ATLANTA APP CON/DEP CON	TOWER★	GND CON	ASR
269.5	121.0 268.7	120.75 370.875	125.3 275.8	

RNP APCH

DME/DME RNP-0.3 NA

For uncompensated Baro-VNAV systems, LNAV/VNAV NA below -17°C or above 54°C.

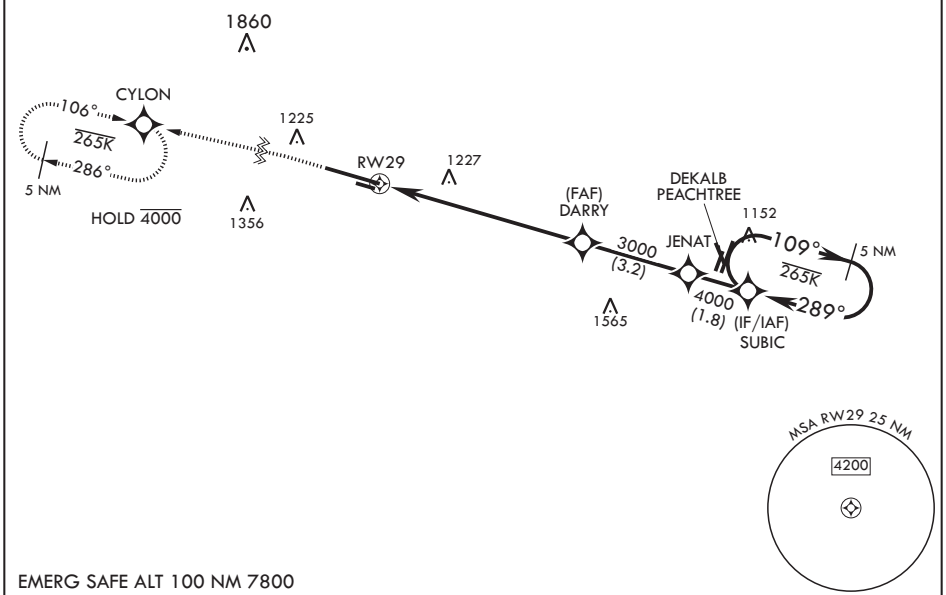

EMERG SAFE ALT 100 NM 7800

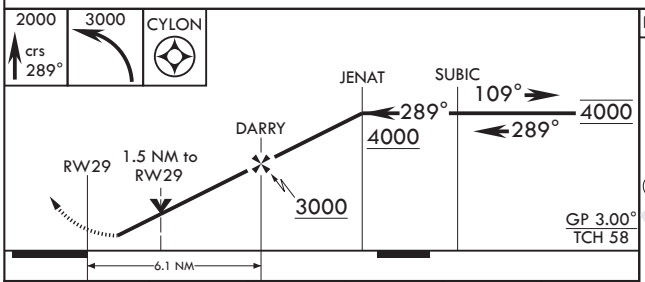

ELEV 1069 TDZE 1014

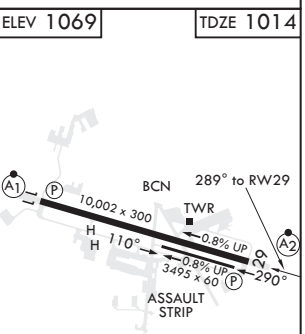

HIRL all Rwys
REIL Rwys 11, 29

CATEGORY	A	B	C	D	E
LNAV/VNAV DA*	1480/60		466	(500-1⅛)	
LNAV MDA**	1520/40	506 (500-¾)	1520-1¼	506	(500-1¼)
CIRCLING***	1580-1 511 (600-1)	1620-1 551 (600-1)	1720-1¾ 651 (700-1¾)	1720-2 651 (700-2)	1720-2¼ 651 (700-2¼)

SE-4, 18 APR 2024 to 16 MAY 2024
SE-4, 18 APR 2024 to 16 MAY 2024