LOC I-HOV	APP CRS	Rwy ldg / TDZE / Apt Elev
110.5	196°	10302 / 1330 / 1333

ILS or LOC RWY 19R

WICHITA DWIGHT D EISENHOWER NTL (ICT)

Simultaneous approach authorized with Rwy 19L. For inoperative MALSR, increase S-ILS 19R# Cat E visibility to RVR 4000, S-LOC 19R Cat E visibility to 1¾ mile, SPOIL FIX minimums: S-LOC 19R Cat D and E visibility to RVR 5000.
#RVR 1800 authorized with the use of FD or AP or HUD to DA.

MALSR

MISSED APPROACH: Climb to 3500 then climbing right turn to 3600 direct ICT VORTAC and hold.

ATIS	WICHITA APP CON	WICHITA TOWER	GND CON	CLNC DEL
125.15	126.7 353.5	118.2 257.8	121.9 348.6	125.7

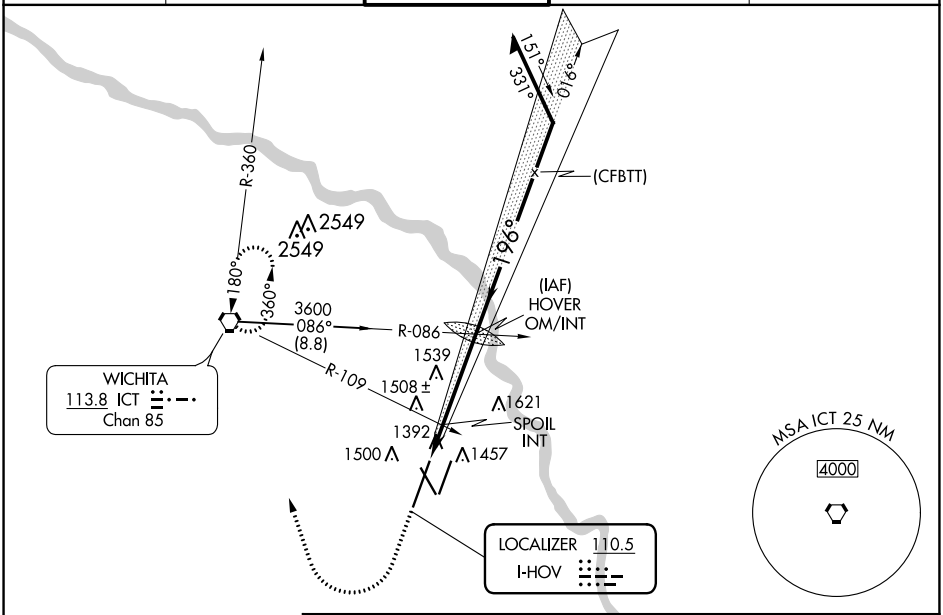

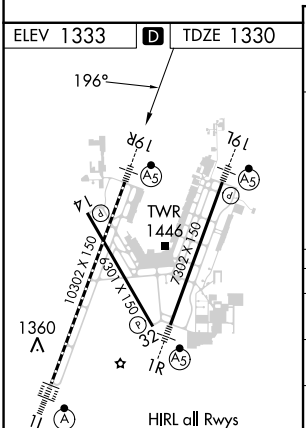

FAF to MAP 4.9 NM					
Knots	60	90	120	150	180
Min:Sec	4:54	3:16	2:27	1:58	1:38

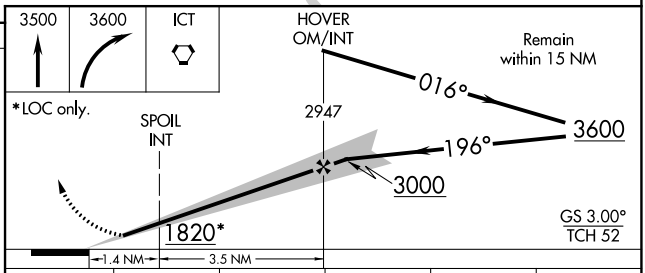

CATEGORY	A	B	C	D	E
S-ILS 19R#	1530/24 200 (200-½)				
S-LOC 19R	1820/24 490 (500-½)		1820/40 490 (500-¾)	1820/50 490 (500-1)	1820/60 490 (500-1¼)
CIRCLING	1820-1 487 (500-1)		1980-1¾ 647 (700-1¾)	1980-2 647 (700-2)	2000-2¼ 667 (700-2¼)
SPOIL FIX MINIMUMS (DUAL VOR RECEIVERS REQUIRED)					
S-LOC 19R	1660/24 330 (400-½)			1660/40 330 (400-¾)	
CIRCLING	1800-1 467 (500-1)		1980-1¾ 647 (700-1¾)	1980-2 647 (700-2)	2000-2¼ 667 (700-2¼)

NC-2, 18 APR 2024 to 16 MAY 2024
NC-2, 18 APR 2024 to 16 MAY 2024