WAAS CH 82036 W36A	APP CRS 005°	Rwy ldg 12503 TDZE 72 Apt Elev 80

RNAV (GPS) RWY 36R
CECIL (VQQ)

Baro-VNAV and VDP NA when using Jacksonville Intl altimeter setting.
For uncompensated Baro-VNAV systems, LNAV/VNAV NA below -15°C (5°F) or above 54°C (130°F). DME/DME RNP-0.3 NA. When local altimeter setting not received, use Jacksonville Intl altimeter setting and increase all DA 52 feet and all MDA 60 feet. Increase LNAV/VNAV all Cats visibility to 1 mile and LNAV Cats C, D visibility to ⅞ mile.

MALSR

MISSED APPROACH: Climb to 1000 then climbing left turn to 2000 direct ZORMI and hold.

ATIS	JACKSONVILLE APP CON	CECIL TOWER ★	GND CON	CLNC DEL	GCO
125.275	127.775 377.075	126.1 (CTAF) L 235.625	121.625 226.675	123.975 254.25	135.075

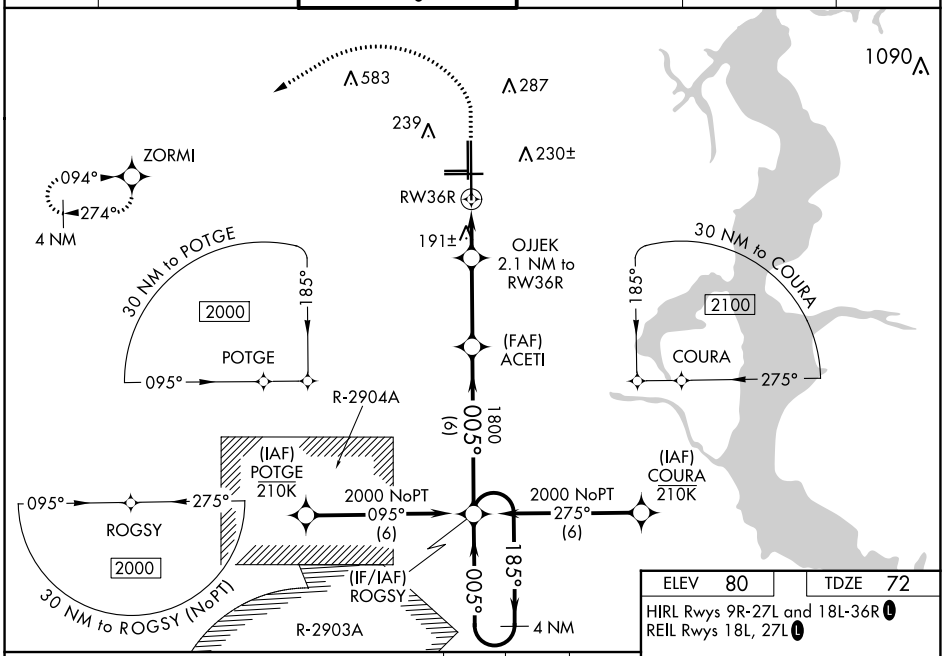

ELEV 80	TDZE 72

HIRL Rwys 9R-27L and 18L-36R L
REIL Rwys 18L, 27L L

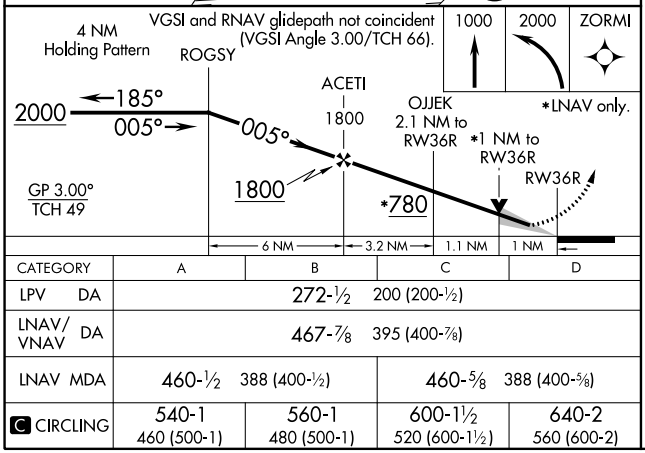

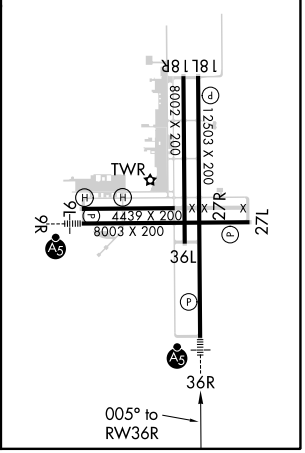

CATEGORY	A	B	C	D
LPV DA	272-½ 200 (200-½)			
LNAV/VNAV DA	467-⅞ 395 (400-⅞)			
LNAV MDA	460-½ 388 (400-½)		460-⅝ 388 (400-⅝)	
C CIRCLING	540-1 460 (500-1)	560-1 480 (500-1)	600-1½ 520 (600-1½)	640-2 560 (600-2)

SE-3, 18 APR 2024 to 16 MAY 2024