NDB RWY 4L
NENANA MUNI (ENN) (PANN)

NDB ICW	APP CRS	Rwy ldg / TDZE / Apt Elev
525	051°	4600 / 368 / 368

Circling NA northwest of Rwy 4L-22R. When local altimeter setting not received, use Fairbanks Intl altimeter setting and increase all MDAs 100 feet and S-4L Cat C and Circling Cats C/D visibility ¼ SM. Procedure NA at night. Circling NA to Rwys 4R, 22L, 4W and 22W. Rwy 4L helicopter visiblity reduction below 1 SM NA.

MISSED APPROACH: Climbing right turn to 3200 on ICW NDB 135° bearing, then right turn direct ICW NDB and hold.

ASOS	FAIRBANKS APP CON	FAIRBANKS RADIO	CTAF
125.2	125.35 363.2	122.5	122.1 L

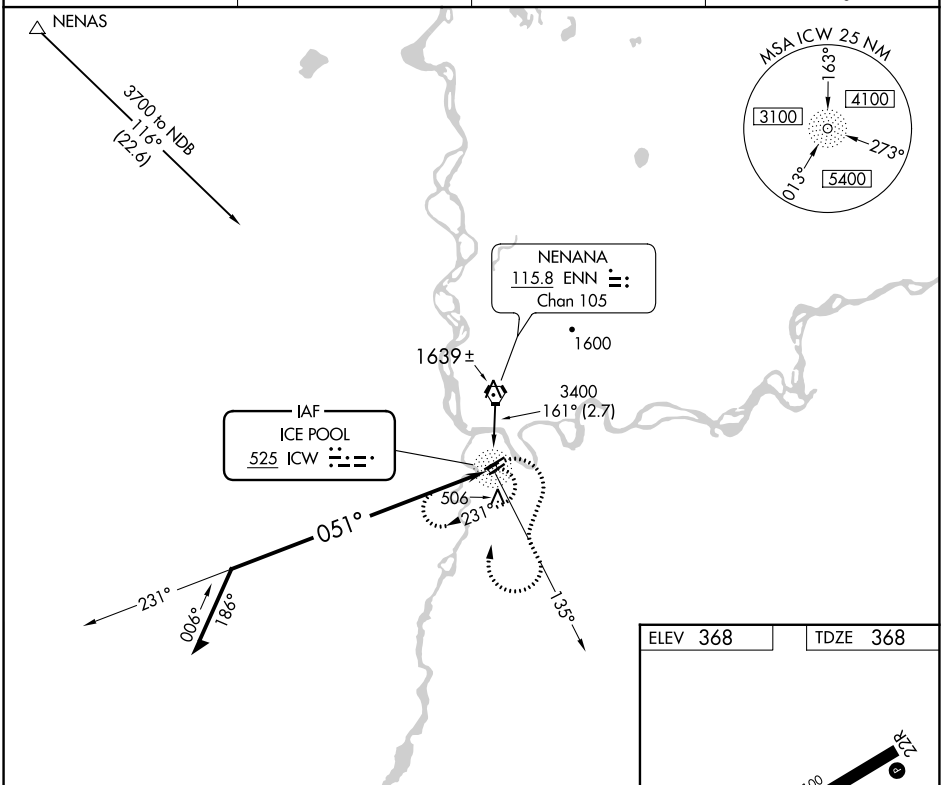

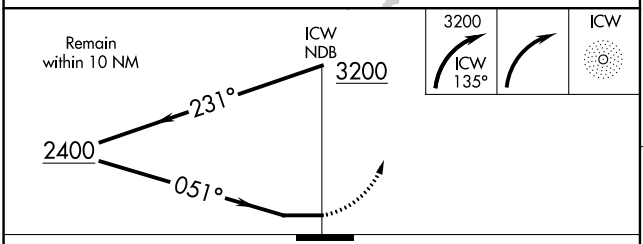

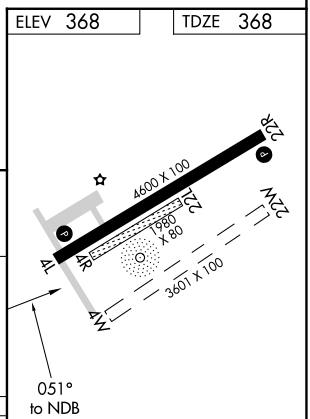

CATEGORY	A	B	C	D
S-4L	1000-1 632 (700-1)		1000-1¾ 632 (700-1¾)	1000-2 632 (700-2)
CIRCLING	1000-1 632 (700-1)		1180-2½ 812 (900-2½)	1180-2¾ 812 (900-2¾)

MIRL Rwys 4L-22R and 4R-22L
REIL Rwys 4L and 22R L

AK, 21 MAR 2024 to 16 MAY 2024

AK, 21 MAR 2024 to 16 MAY 2024