SHEMYA I, ALEUTIAN I, ALASKA

VOR/DME or TACAN RWY 28

VORTAC SYA	APCH CRS	Rwy ldg 10,004
109.0	280°	TDZE 88
Chan 27		Arpt Elev 98

AL-1246 [USAF]

EARECKSON AS (PASY)

* When ALS inop, increase CAT AB vis to 1 mile, CAT CDE vis to 1½ miles

** Circling Not Authorized in area N of Rwy 10-28.

SALS A2

MISSED APPROACH: Climbing left turn to 3000, intercept SYA R-100 direct GICHY and hold.

ANCHORAGE CENTER	CTAF
119.1 339.8	127.2 L 352.05 L

CAUTION: Numerous obstructions in area N of Rwy 10-28.
Missed approach requires use of RNAV or ATC RADAR monitoring.

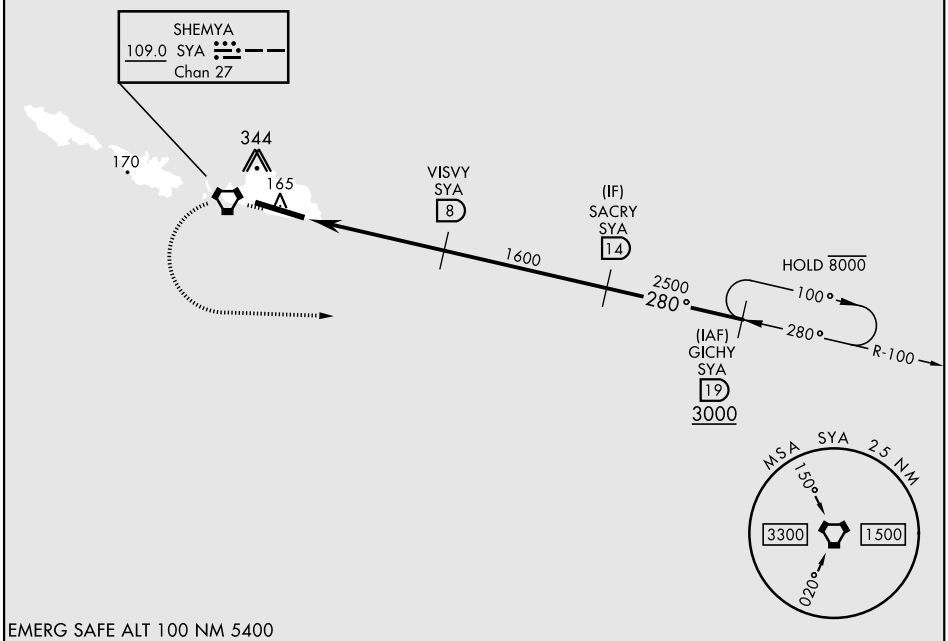

EMERG SAFE ALT 100 NM 5400

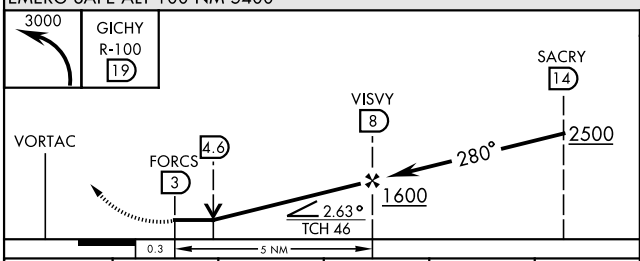

ELEV 98	TDZE 88

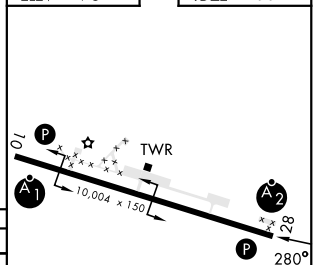

CATEGORY	A	B	C	D	E
S-28 *	620-1 532 (600-1)		620-1¼ 532 (600-1¼)		
C CIRCLING **	620-1 522 (600-1)		620-1½ 522 (600-1½)	660-2 562 (600-2)	680-2 582 (600-2)

HIRL Rwy 10-28 L
REIL Rwy 10 and 28

AK, 21 MAR 2024 to 16 MAY 2024
AK, 21 MAR 2024 to 16 MAY 2024