FAIRBANKS, ALASKA

TACAN Z RWY 32

TACAN EIL Chan 98	APCH CRS 320°	Rwy ldg 14,530 TDZE 548 Arpt Elev 548	AL-1729 [USAF]	EIELSON AFB (PAEI)

DME or RADAR required. RADAR required btn FALCO-WAKOV.

* When ALS inop, increase CAT AB RVR to 55, vis to 1 mile; CAT CDE vis to 1⅜ mile.

ALSF-1

MISSED APPROACH: Climbing left turn on EIL R-249 to 4000 to WAKOV and hold. Continue climb in hold.

ATIS ★	FAIRBANKS APP CON	TOWER ★	GND CON	CLNC DEL
119.9 273.5	127.1 251.1 360°- 179° 125.35 363.2 180°- 359°	127.2 352.05	121.8 275.8	343.7

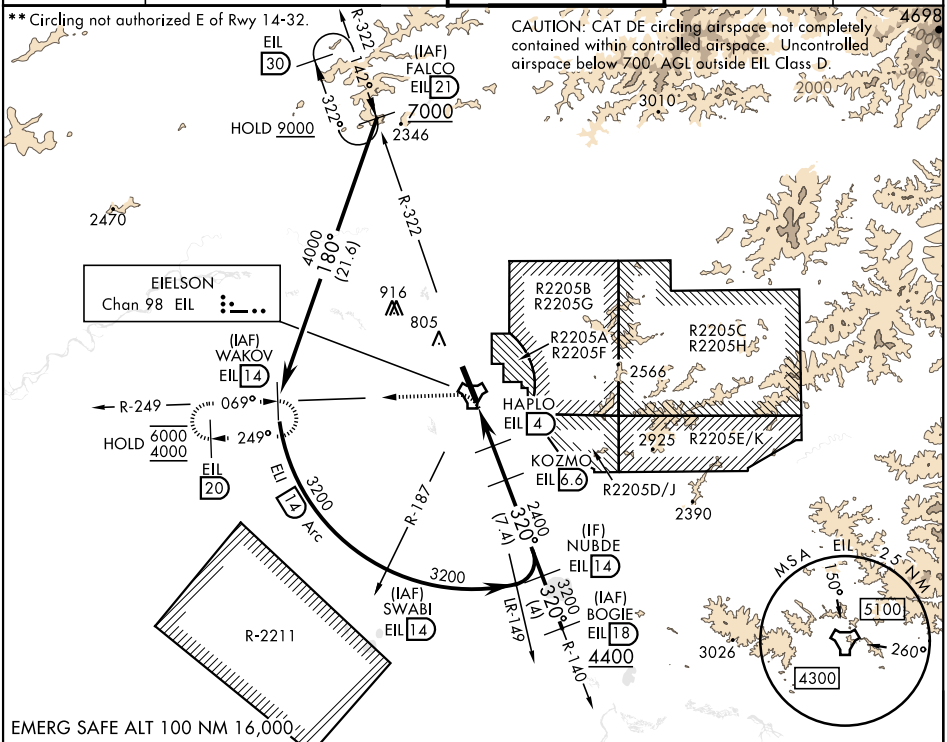

ELEV 548	TDZE 548	4000 EIL R-249	WAKOV EIL 14

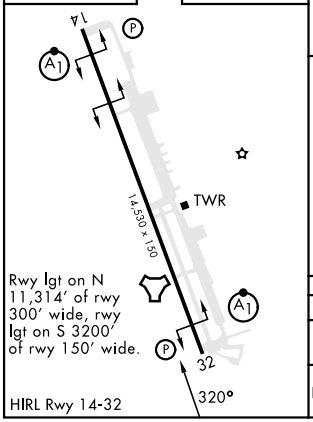

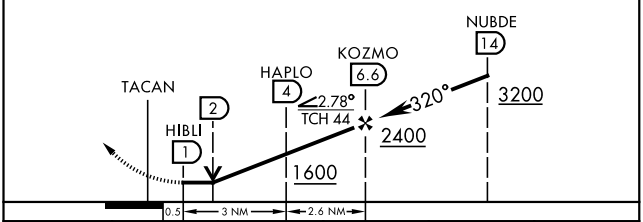

CATEGORY	A	B	C	D	E
S-32 *	1040/24 492 (500-½)		1040/50 492 (500-1)		
C CIRCLING **	1040-1 492 (500-1)		1040-1½ 492 (500-1½)	1280-2¼ 732 (800-2¼)	1280-2½ 732 (800-2½)

FAIRBANKS, ALASKA 64° 40'N-147° 06'W EIELSON AFB (PAEI)

Orig 15JUN23

TACAN Z RWY 32

AK, 21 MAR 2024 to 16 MAY 2024

AK, 21 MAR 2024 to 16 MAY 2024