WAAS CH 40003 W20A	APP CRS 198°	Rwy ldg 6011 TDZE 1354 Apt Elev 1359

RNAV (GPS) RWY 20
ROGERS EXEC - CARTER FLD (ROG)

RNP APCH-GPS.

For uncompensated Baro-VNAV systems, LNAV/VNAV NA below -17°C or above 54°C.

MALSR

MISSED APPROACH: Climb to 3100 direct HONON and hold.

AWOS-3PT	RAZORBACK APP CON★	ROGERS TOWER★	GND CON	CLNC DEL	CLNC DEL (When twr closed)
134.375	126.6 305.2	119.375 (CTAF) L	118.0	121.75	121.75

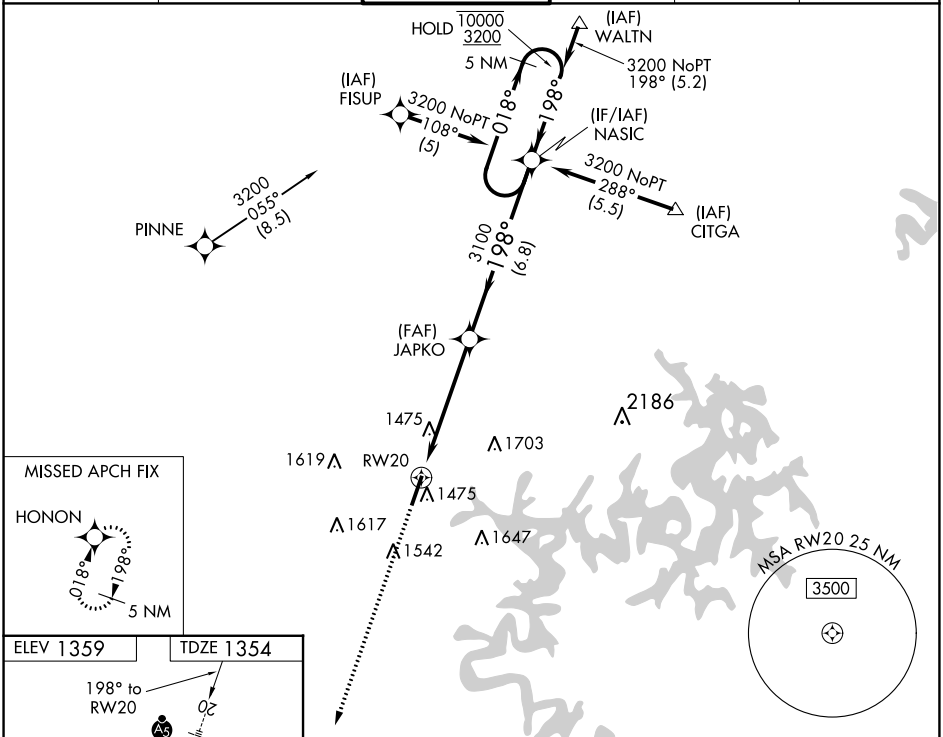

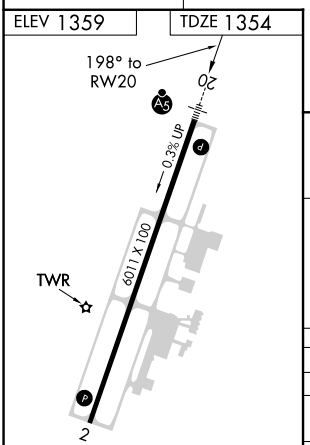

REIL Rwy 2 L
HIRL Rwy 2-20 L

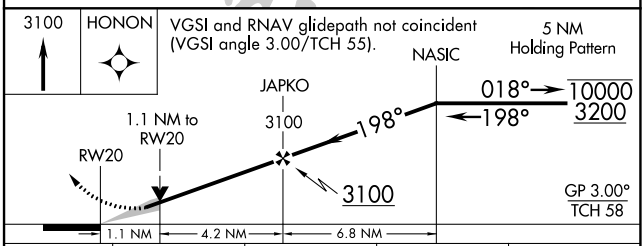

CATEGORY	A	B	C	D
LPV DA	1604-½ 250 (300-½)			
LNAV/VNAV DA	1720-⅝ 366 (400-⅝)			
LNAV MDA	1740-½ 386 (400-½)		1740-⅝ 386 (400-⅝)	
C CIRCLING	1840-1 481 (500-1)		2020-1¾ 661 (700-1¾)	2020-2 661 (700-2)

SC-1, 18 APR 2024 to 16 MAY 2024