ILS or LOC RWY 35
ASHEVILLE RGNL (AVL)

LOC/DME I-AVL	APP CRS	Rwy ldg	8001
110.5	347°	TDZE	2141
Chan 42		Apt Elev	2164

T A Circling NA west of Rwy 17-35.

MALSR A5

MISSED APPROACH: Climb to 2700 then climbing right turn to 6800 on heading 020° and on SUG VORTAC R-313 to JUNOE INT/SUG 24.5 DME and hold, continue climb-in-hold to 6800.
* Missed approach requires minimum climb of 340 feet per NM to 4200.

ATIS	ASHEVILLE APP CON ★	ASHEVILLE TOWER ★	GND CON	UNICOM
120.2	124.65 351.8	121.1 (CTAF) L 257.8	121.9	122.95

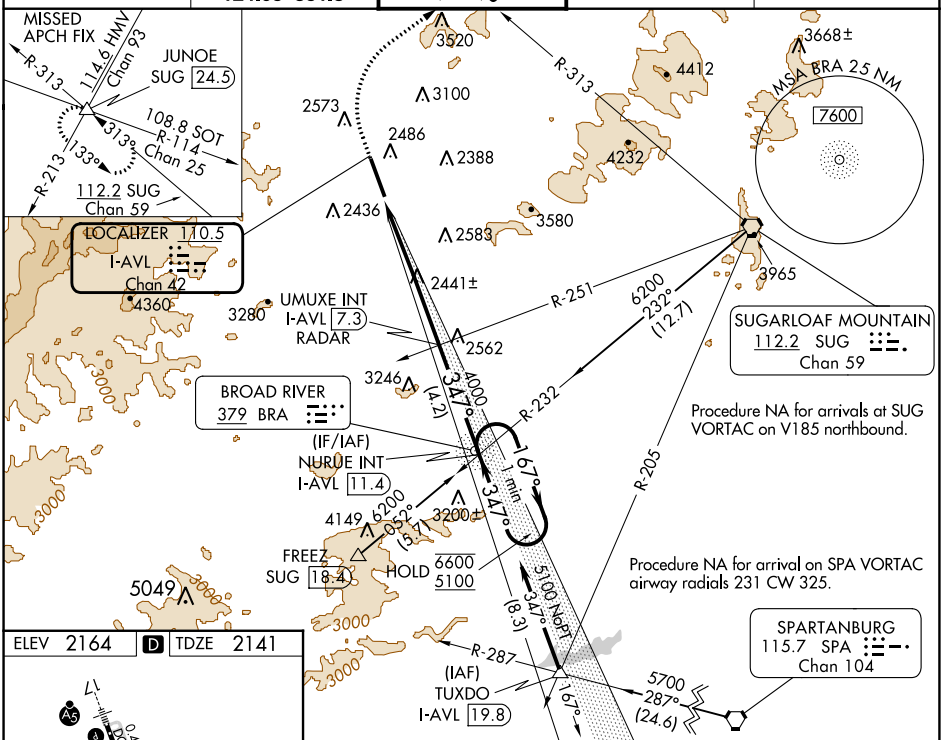

Procedure NA for arrivals at SUG VORTAC on V185 northbound.

Procedure NA for arrival on SPA VORTAC airway radials 231 CW 325.

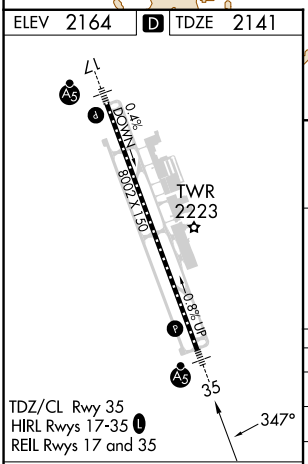

FAF to MAP 5.7 NM					
Knots	60	90	120	150	180
Min:Sec	5:42	3:48	2:51	2:17	1:54

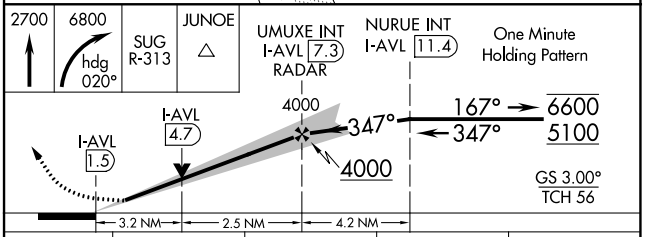

CATEGORY	A	B	C	D
S-ILS 35*	2360/24 219 (200-½)			
S-ILS 35	3019-4 878 (900-4)			
S-LOC 35	3200/40 1059 (1100-¾)	3200/55 1059 (1100-1)	3200-2½ 1059 (1100-2½)	
C CIRCLING	3200-1¼ 1036 (1100-1¼)	3200-1½ 1036 (1100-1½)	3460-3 1296 (1300-3)	3720-3 1556 (1600-3)

SE-2, 18 APR 2024 to 16 MAY 2024

SE-2, 18 APR 2024 to 16 MAY 2024