LOC I-TNQ	APP CRS	Rwy ldg	5999
108.7	034°	TDZE	624
		Apt Elev	625

ILS or LOC RWY 3
MENOMINEE RGNL (MNM)

ADF required.

Circling Rwy 14, 32 NA at night.
Autopilot coupled approach NA below 1574.
Inop table does not apply.

MALSR

MISSED APPROACH: Climb to 2200 then left turn direct TRIBE LOM and hold.

AWOS-3PT	GREEN BAY APP CON ★		UNICOM
121.45	120.3	338.2	122.8 (CTAF)

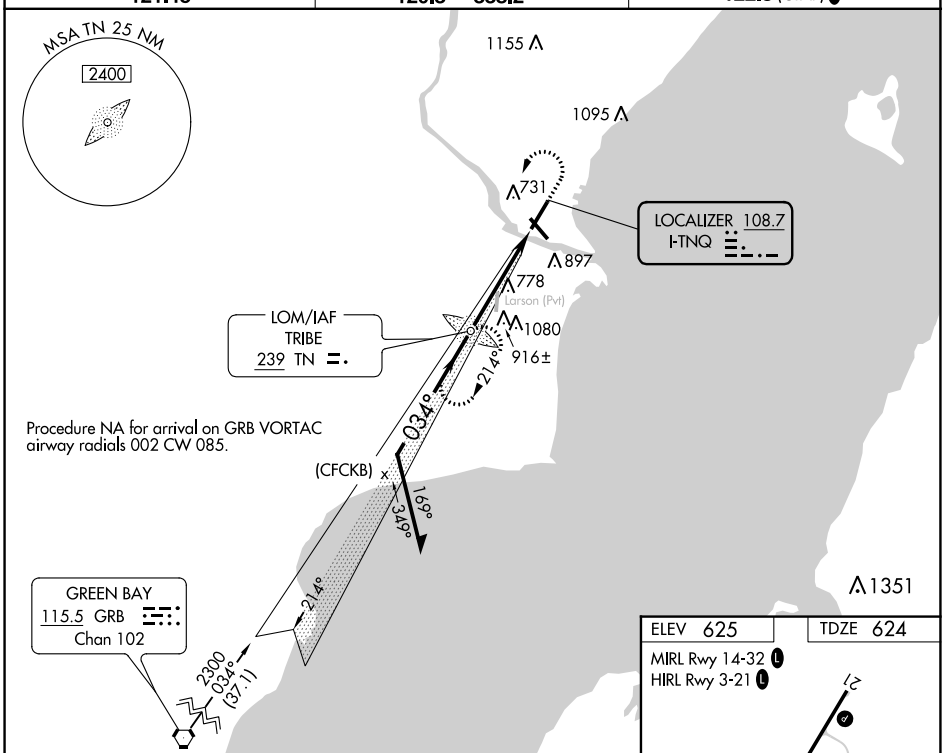

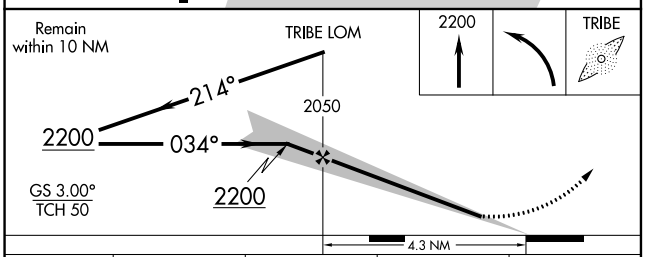

ELEV 625	TDZE 624
MIRL Rwy 14-32	
HIRL Rwy 3-21	

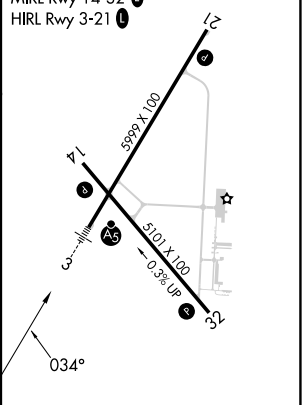

CATEGORY	A	B	C	D
S-ILS 3	824-1 200 (200-1)			
S-LOC 3	980-1 356 (400-1)			
C CIRCLING	1200-1 575 (600-1)		1200-1½ 575 (600-1½)	1380-2½ 755 (800-2½)

FAF to MAP 4.3 NM					
Knots	60	90	120	150	180
Min:Sec	4:18	2:52	2:09	1:43	1:26

EC-1, 18 APR 2024 to 16 MAY 2024