LOC I-CEW	APP CRS	Rwy ldg	8006
111.9	175°	TDZE	213
		Apt Elev	214

ILS or LOC RWY 17
BOB SIKES (CEW)

ADF required.

T A NA Circling NA for Cat D West of Rwy 17-35. Autopilot coupled approach NA. When local altimeter setting not received, use Eglin AFB altimeter setting and increase S-ILS 17 DA to 472 and all MDA 60 feet, increase S-LOC 17 Cat C/D and Circling Cat D visibility ¼ SM.

MISSED APPROACH: Climb to 1000 then climbing right turn to 2000 direct KOBRA LOM and hold.

ASOS	EGLIN APP CON	UNICOM
119.275	124.05 284.65	122.95 (CTAF) L

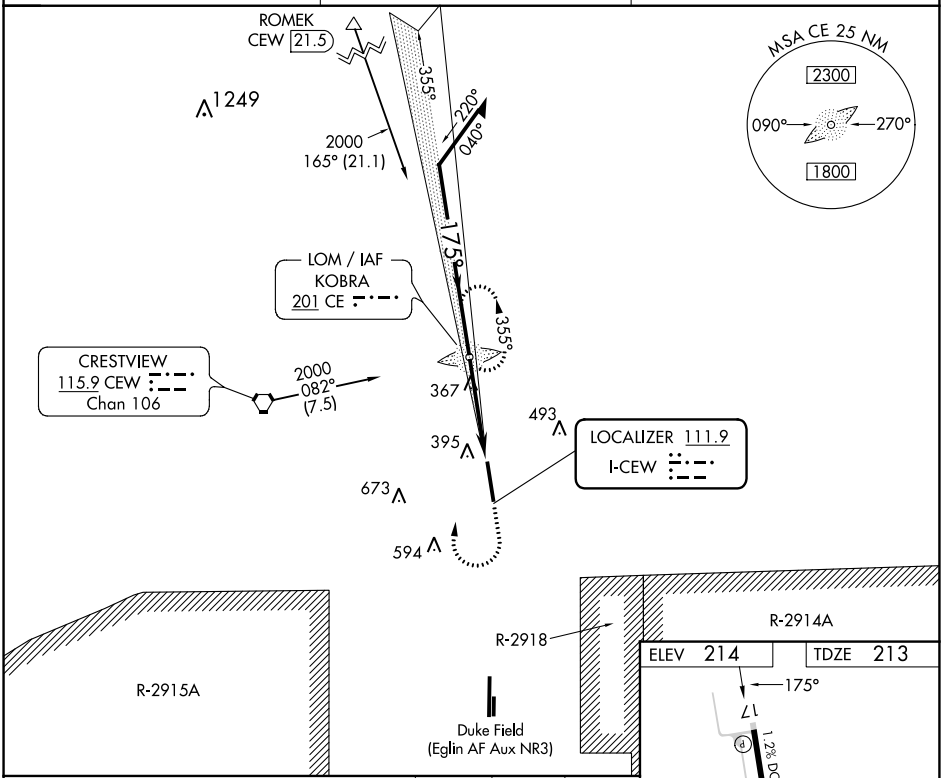

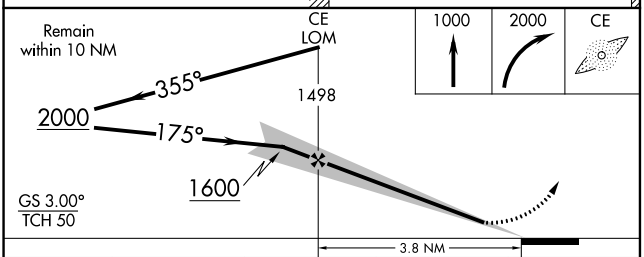

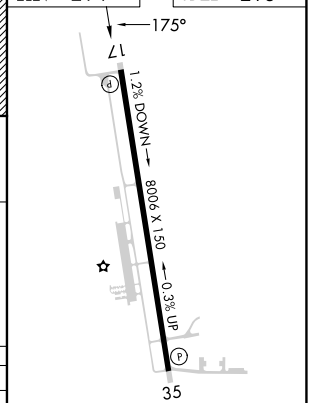

CATEGORY	A	B	C	D
S-ILS 17	413-¾ 200 (200-¾)			
S-LOC 17	620-1 407 (500-1)		620-1⅛ 407 (500-1⅛)	
C CIRCLING	700-1 486 (500-1)		820-1¾ 606 (700-1¾)	840-2 626 (700-2)

FAF to MAP 3.8 NM					
Knots	60	90	120	150	180
Min:Sec	3:48	2:32	1:54	1:31	1:16

SE-3, 18 APR 2024 to 16 MAY 2024