LOC RWY 8
DANBURY MUNI (DXR)

LOC/DME I-DXR	APP CRS	Rwy ldg	4054
111.55	087°	TDZE	457
Chan 52 (Y)		Apt Elev	457

DME required.

Rwy 8 helicopter visibility reduction below 1 SM NA. Circling NA S of Rwy 8-26. Circling Rwy 17, 26, and 35 NA at night.

MISSED APPROACH: Climb to 1200 then climbing left turn to 3000 on IGN VOR/DME R-129 to LOVES/IGN 16.9 DME and hold.

ATIS	HPN ASOS	NEW YORK APP CON		DANBURY TOWER ★	GND CON	CLNC DEL	UNICOM
127.75	133.8	126.4	257.65	119.4 L (CTAF)	121.6	128.6 (When twr closed)	122.95

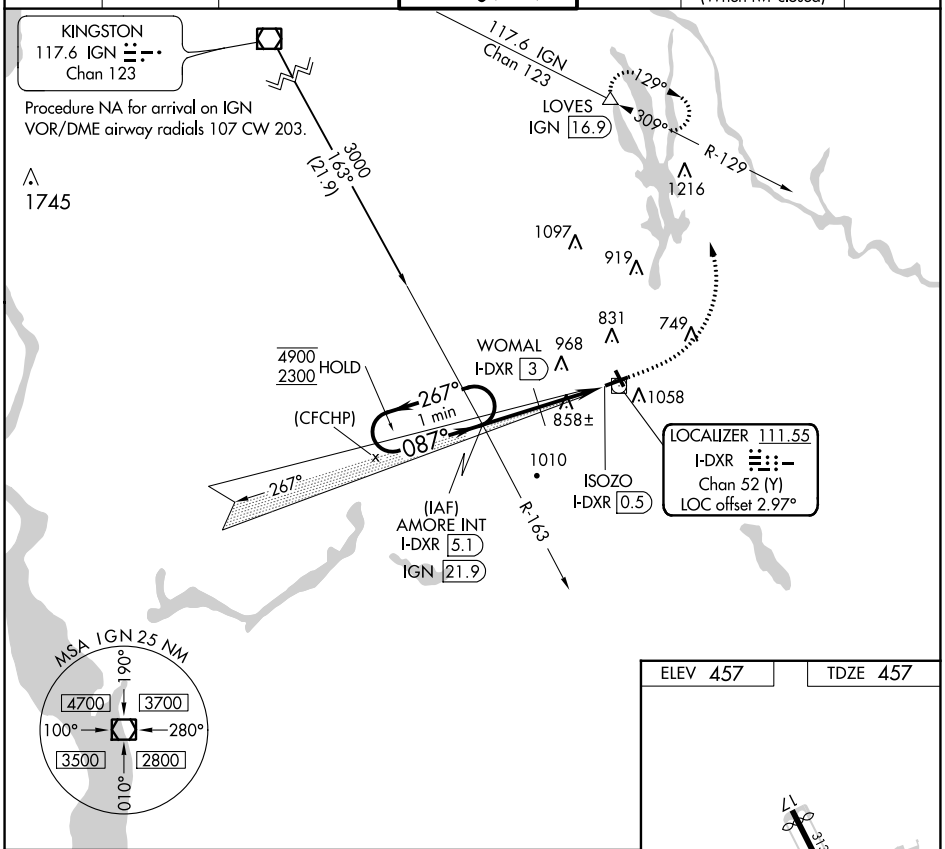

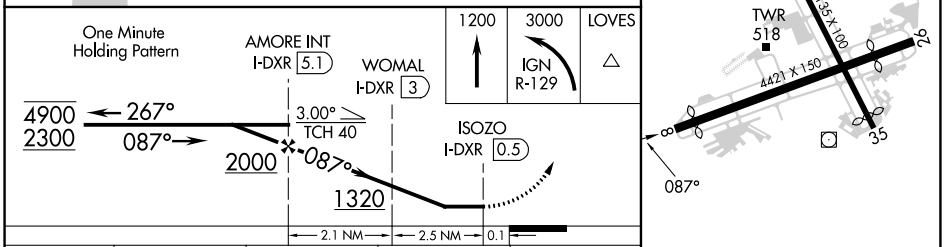

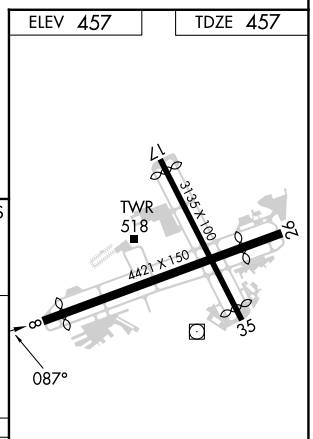

CATEGORY	A	B	C	D
S-8	1100-1	643 (700-1)	1100-1⅞	643 (700-1⅞)
C CIRCLING	1140-1 683 (700-1)	1280-1¼ 823 (900-1¼)	1300-2½ 843 (900-2½)	1540-3 1083 (1100-3)

REIL Rwys 8 and 26 L
MIRL Rwy 8-26 L

NE-1, 18 APR 2024 to 16 MAY 2024
NE-1, 18 APR 2024 to 16 MAY 2024