APP CRS	Rwy ldg	4000
218°	TDZE	2565
	Apt Elev	2583

RNAV (GPS) RWY 22
MC COOK BEN NELSON RGNL (MCK)

RNP APCH-GPS.

When local altimeter setting not received, use Imperial Muni altimeter setting and increase all MDA 220 feet, increase S-22 and Circling Cat C visibility ¾ mile. VDP NA when using Imperial Muni altimeter setting. Circling NA to Rwys 17 and 35.

MISSED APPROACH: Climb to 5000 via 218° course to AJBUF and hold.

ASOS	DENVER CENTER	UNICOM
119.025	132.7 226.675	122.8 (CTAF) L

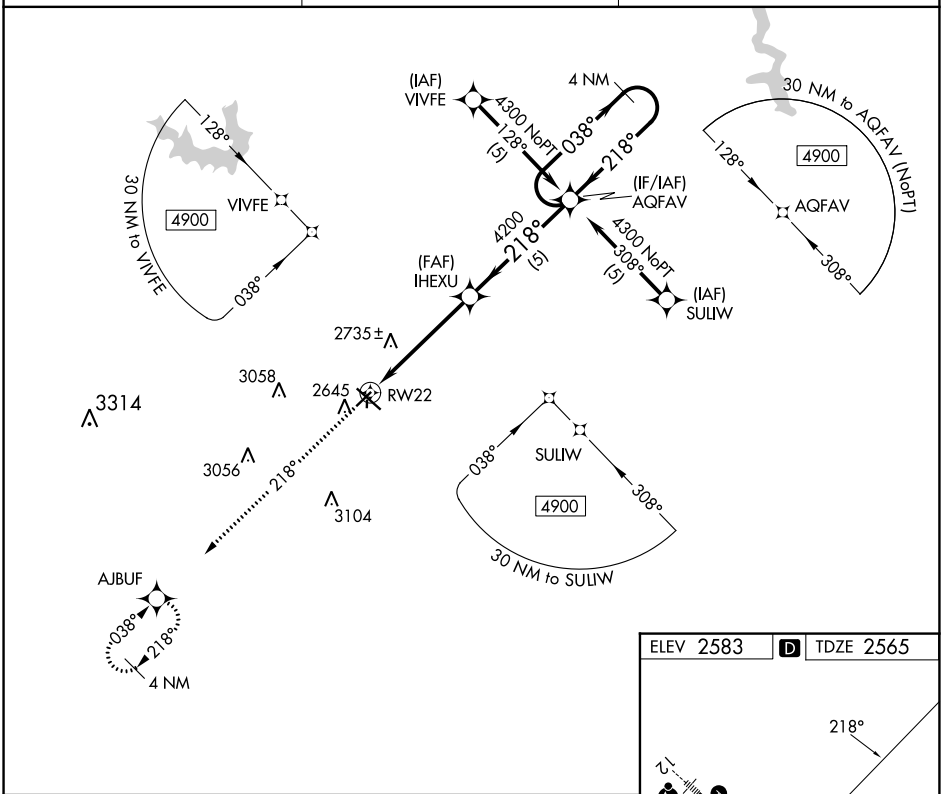

ELEV 2583 D TDZE 2565

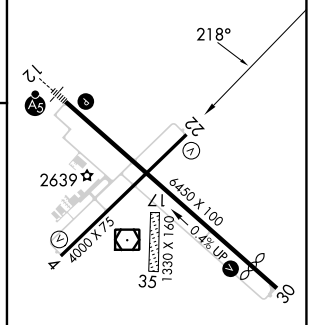

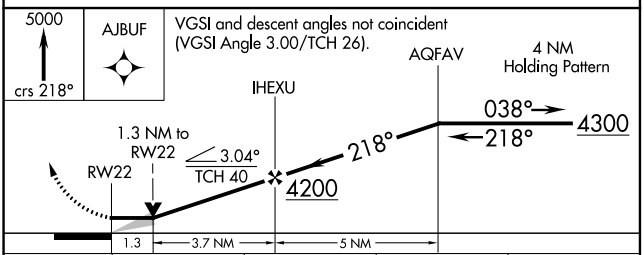

CATEGORY	A	B	C	D
LNAV MDA	3000-1 435 (500-1)		3000-1¼ 435 (500-1¼)	NA
CIRCLING	3040-1 457 (500-1)	3120-1 537 (600-1)	3360-2¼ 777 (800-2¼)	NA

REIL Rwy 30
MIRL Rwys 4-22 and 12-30

NC-2, 18 APR 2024 to 16 MAY 2024