VORTAC OVR	APP CRS	Rwy ldg	3439
116.3	142°	TDZE	964
Chan 110		Apt Elev	971

VOR/DME RWY 12
SHENANDOAH MUNI (SDA)

Rwy 12 helicopter visibility reduction below ¾ SM NA. When local altimeter setting not received, use Clarinda altimeter setting and increase all MDA 60 feet. Circling Rwy 30 NA at night.

MISSED APPROACH: Climbing right turn to 2800 on OVR VORTAC R-142 to PICAM/OVR 23 DME and hold.

AWOS-3	OMAHA APP CON	UNICOM
125.525	124.5 263.0	122.8 (CTAF) L

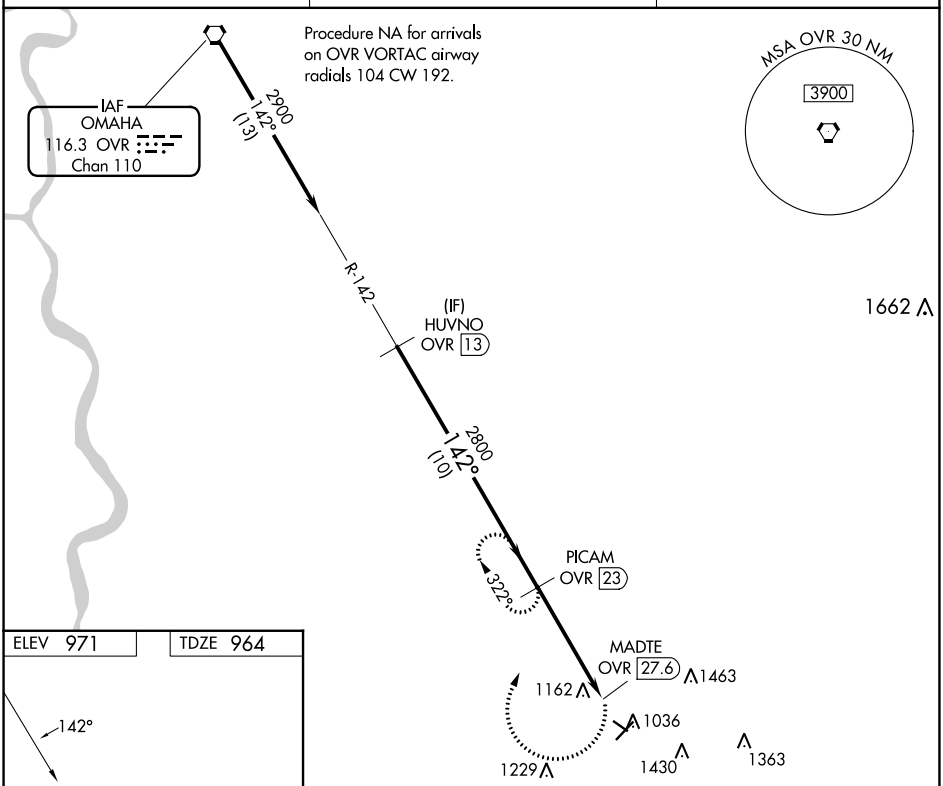

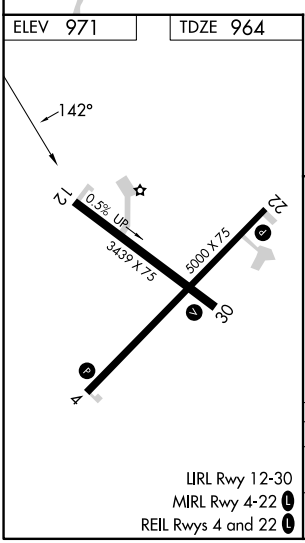

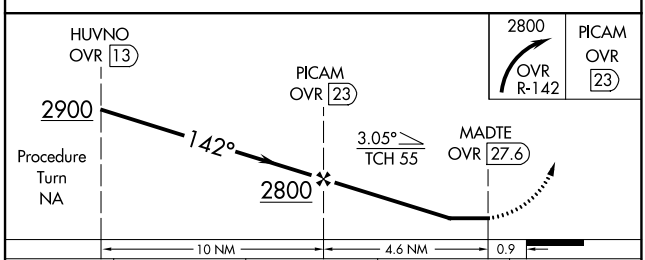

CATEGORY	A	B	C	D
S-12	1620-1⅛ 656 (700-1⅛)		NA	
C CIRCLING	1620-1⅛ 649 (700-1⅛)	1620-1¼ 649 (700-1¼)	NA	

NC-3, 18 APR 2024 to 16 MAY 2024
NC-3, 18 APR 2024 to 16 MAY 2024