WAAS CH **49032** **W14A**	APP CRS **142°**	Rwy ldg **4899** TDZE **1132** Apt Elev **1136**

RNAV (GPS) RWY 14
MORRIS MUNI/CHARLIE SCHMIDT FLD (MOX)

RNP APCH-GPS.

Circling NA to Rwys 4 and 22. Baro-VNAV and VDP NA when using Benson altimeter setting. For uncompensated Baro-VNAV systems, LNAV/VNAV NA below -17°C or above 54°C. When local altimeter setting not received, use Benson altimeter setting and increase LPV and LNAV/VNAV DA to 1440 feet. Increase all MDAs 60 feet and visibility LNAV Cat C ⅛ SM and visibility Circling Cat C ¼ SM.

MISSED APPROACH: Climb to 3500 direct EXJUP and hold.

AWOS-3PT	MINNEAPOLIS CENTER	UNICOM
118.6	**126.1 269.2**	**122.8** (CTAF) L

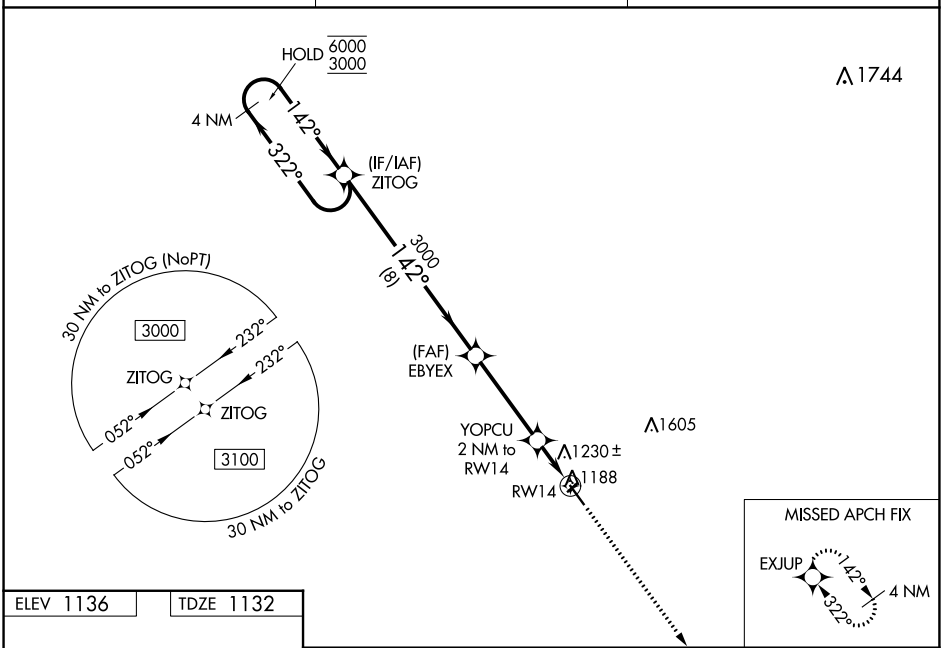

ELEV 1136 TDZE 1132

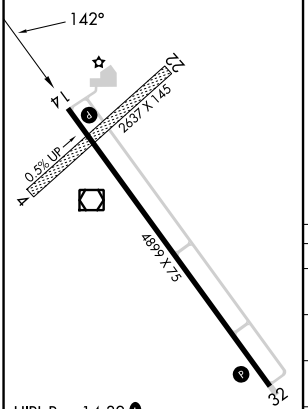

HIRL Rwy 14-32 L
REIL Rwys 14 and 32 L

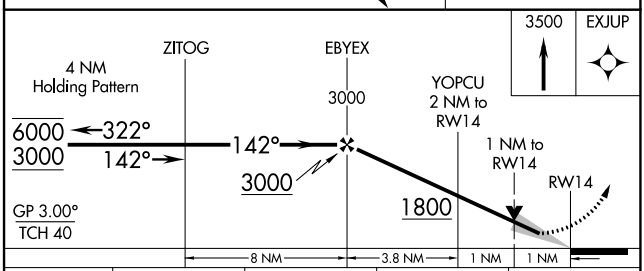

CATEGORY	A	B	C	D
LPV DA	1382-1 250 (300-1)			NA
LNAV/VNAV DA	1382-1 250 (300-1)			NA
LNAV MDA	1480-1 348 (400-1)			NA
C CIRCLING	1560-1 424 (500-1)	1600-1 464 (500-1)	1860-2 724 (800-2)	NA

NC-1, 18 APR 2024 to 16 MAY 2024