APP CRS	Rwy ldg	N/A
288°	TDZE	N/A
	Apt Elev	1039

RNAV (GPS)-B

SKANEATELES AERO DROME (6B9)

RNP APCH - GPS.

Circling NA to Rwys 4 and 22. Circling to Rwy 28 NA at night.
Rwy 28 helicopter visibility reduction below 1 SM NA.

MISSED APPROACH: Climb to 3500 direct ELIBE and hold.

AWOS-3P	SYRACUSE APP CON	UNICOM
120.125	126.125 269.125	122.8 (CTAF) L

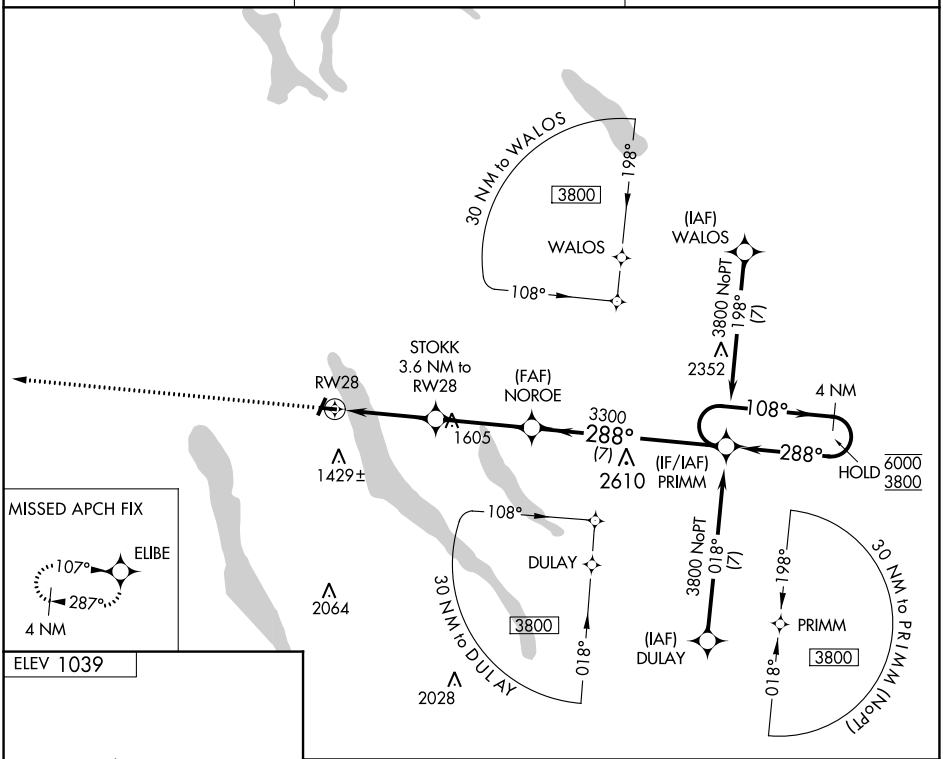

ELEV 1039

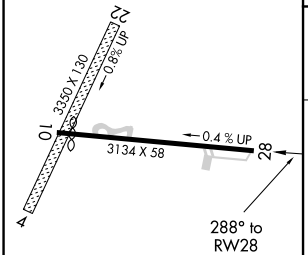

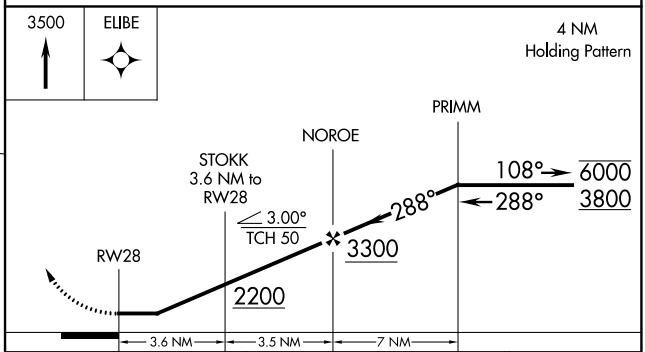

CATEGORY	A	B	C	D
C CIRCLING	1720-1	681 (700-1)	1780-2¼ 741 (800-2¼)	NA

REIL Rwys 10 and 28
MIRL Rwy 10-28 L

NE-2, 18 APR 2024 to 16 MAY 2024
NE-2, 18 APR 2024 to 16 MAY 2024