RNAV (GPS) RWY 20
ODESSA-SCHLEMEYER FLD (ODO)

APP CRS	Rwy ldg	5703
202°	TDZE	3004
	Apt Elev	3004

RNP APCH.

Circling NA south of Rwys 2 and 34. When local altimeter setting not received use Midland Intl Air and Space Port altimeter setting and increase all MDAs 60 feet and increase Circling Cat C visibility ¼ SM. Rwy 20 helicopter visibility reduction below 1 SM NA.

MISSED APPROACH: Climbing right turn to 5100 direct PIZON and hold.

ASOS	MIDLAND APP CON ★	CLNC DEL	UNICOM
119.275	124.6 256.875	121.7	123.0 (CTAF) L

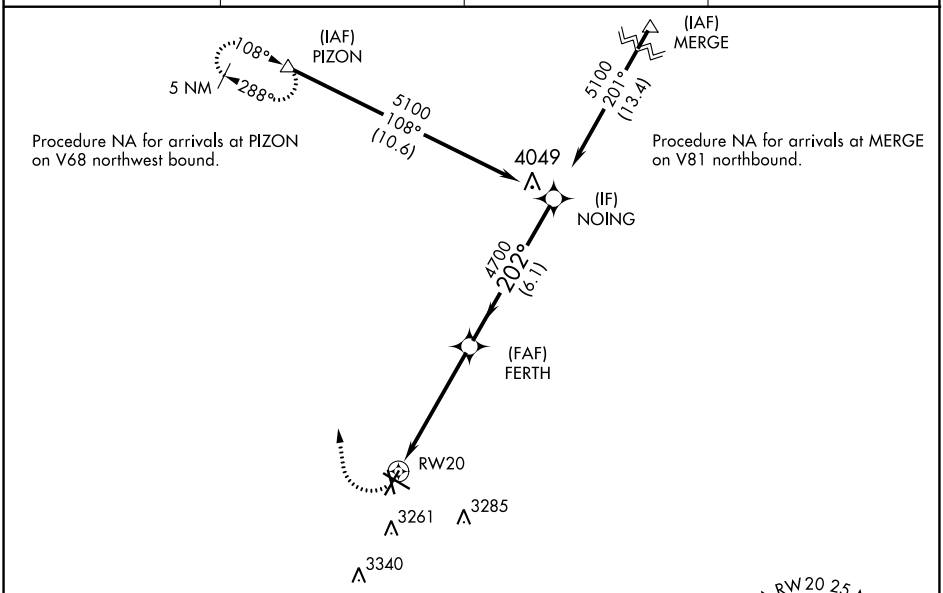

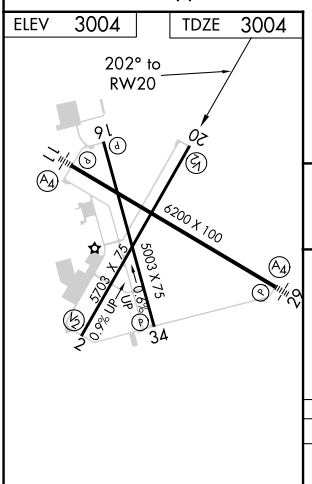

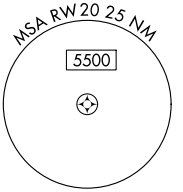

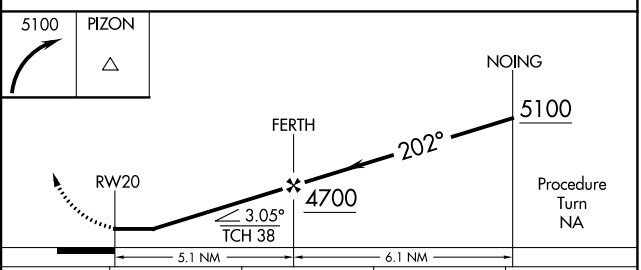

CATEGORY	A	B	C	D
LNAV MDA	3460-1 456 (500-1)		3460-1⅜ 456 (500-1⅜)	3460-1½ 456 (500-1½)
CIRCLING	3460-1 456 (500-1)		3600-1½ 596 (600-1½)	3600-2 596 (600-2)

MIRL Rwys 2-20, 11-29, and 16-34 L

SC-3, 18 APR 2024 to 16 MAY 2024