APP CRS	Rwy ldg	3013
272°	TDZE	197
	Apt Elev	197

RNAV (GPS) RWY 27
WETUMPKA MUNI (Ø8A)

T NA

DME/DME RNP-0.3 NA. Helicopter visibility reduction below 1 SM NA. Use Montgomery Rgnl (Dannelly Fld) altimeter setting; when not received, use Alexander City altimeter setting; increase all MDA 120 feet, increase LNAV Cat C and Circling Cat B visibility ¼ SM, and Circling Cat C visibility ½ SM. Circling NA to Rwy 18/36. Procedure NA at night.

MISSED APPROACH: Climbing right turn to 3000 direct TEQNU and hold.

MONTGOMERY APP CON ★	UNICOM
121.2 269.05	123.05 (CTAF) L

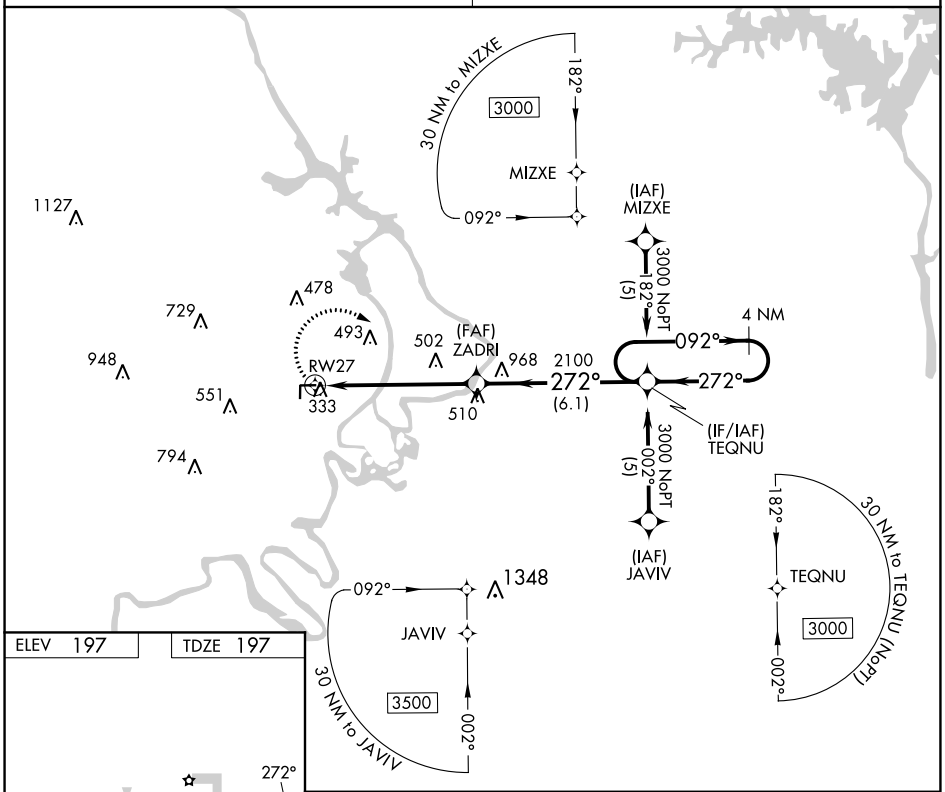

ELEV 197 TDZE 197

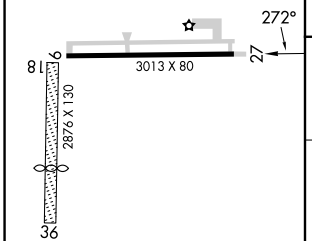

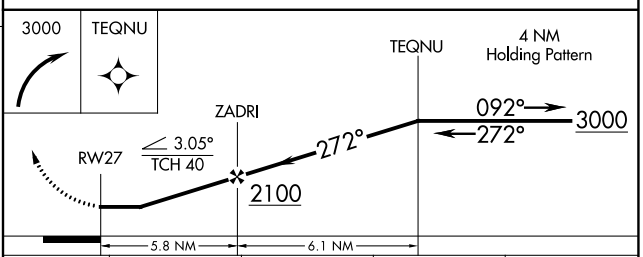

CATEGORY	A	B	C	D
LNAV MDA	800-1 603 (700-1)		800-1¾ 603 (700-1¾)	NA
CIRCLING	800-1 603 (700-1)	900-1 703 (800-1)	960-2¼ 763 (800-2¼)	NA

REIL Rwys 9 and 27
MIRL Rwy 9-27 L

SE-4, 18 APR 2024 to 16 MAY 2024