WAAS CH 70435 W22A	APP CRS 222°	Rwy ldg 6900 TDZE 152 Apt Elev 158

RNAV (GPS) RWY 22
ROCKY MOUNT/WILSON RGNL (RWI)

For uncompensated Baro-VNAV systems, LNAV/VNAV NA below -10°C (14°F) or above 54°C (130°F). DME/DME RNP-0.3 NA. Baro-VNAV and VDP NA when using Wayne Exec Jetport altimeter setting. When local altimeter setting not received, use Wayne Exec Jetport altimeter setting and increase all DA 59 feet and all visibilities ¼ mile; increase all MDA 60 feet and LNAV Cats C/D and Circling Cat C visibility ¼ mile. Rwy 22 helicopter visibility reduction below ¾ SM NA.

MISSED APPROACH: Climb to 1000 then climbing right turn to 2500 direct FENIM and hold.

ASOS	WASHINGTON CENTER	UNICOM
118.875	123.85 279.65	123.05 (CTAF) L

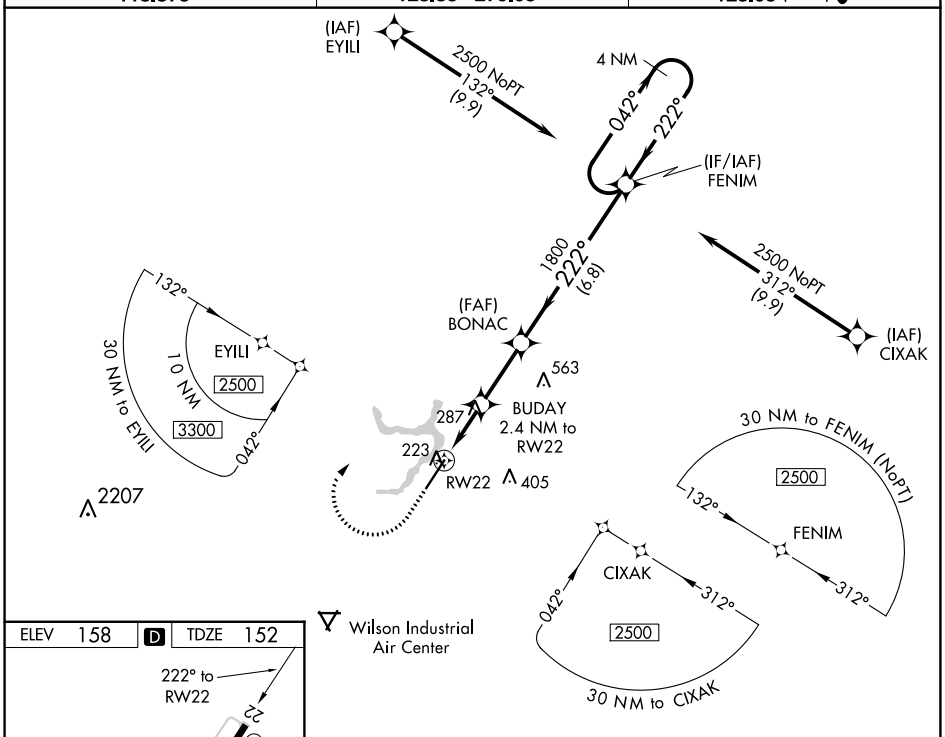

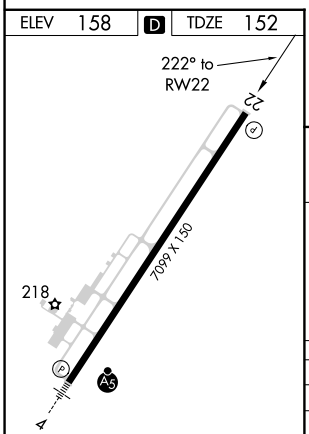

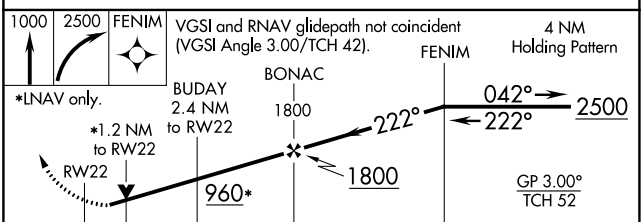

CATEGORY		A	B	C	D
LPV	DA	436-⅞ 284 (300-⅞)			
LNAV/VNAV	DA	513-1⅛ 361 (400-1⅛)			
LNAV	MDA	560-1 408 (500-1)		560-1⅛ 408 (500-1⅛)	
C CIRCLING		600-1 442 (500-1)	620-1 462 (500-1)	720-1½ 562 (600-1½)	760-2 602 (700-2)

REIL Rwy 22 L
HIRL Rwy 4-22 L

SE-2, 18 APR 2024 to 16 MAY 2024