NDB UGS	APP CRS	Rwy ldg	5600
250	247°	TDZE	765
		Apt Elev	766

NDB RWY 25
OHIO UNIVERSITY (UNI)

RADAR required for procedure entry.

NA

MISSED APPROACH: Climb to 3000 then left turn direct UGS NDB and hold.

AWOS-3	HUNTINGTON APP CON	CLNC DEL	UNICOM
128.325	120.95 270.1	120.95	123.075 (CTAF) L

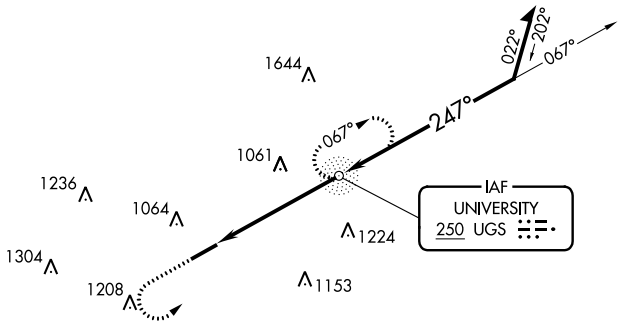

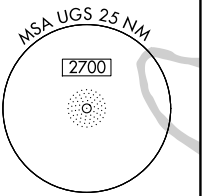

1685

ELEV 766 TDZE 765

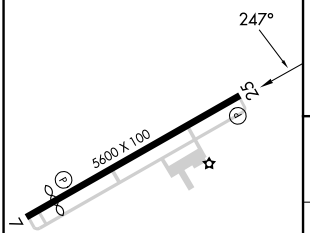

MIRL Rwy 7-25 L
REIL Rwys 7 and 25 L

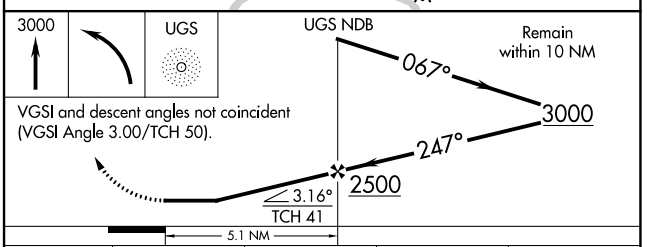

VGSI and descent angles not coincident (VGSI Angle 3.00/TCH 50).

FAF to MAP 5.1 NM					
Knots	60	90	120	150	180
Min:Sec	5:06	3:24	2:33	2:02	1:42

CATEGORY	A	B	C	D
S-25	1380-1 615 (700-1)		1380-1¾ 615 (700-1¾)	
C CIRCLING	1380-1 614 (700-1)	1420-1 654 (700-1)	1420-1¾ 654 (700-1¾)	1480-2¼ 714 (800-2¼)

EC-2, 18 APR 2024 to 16 MAY 2024
EC-2, 18 APR 2024 to 16 MAY 2024