WAAS CH 65828 W17A	APP CRS 173°	Rwy ldg 5002 TDZE 1265 Apt Elev 1284

RNAV (GPS) RWY 17
STEPHENS COUNTY (BKD)

RNP APCH.

Rwy 17 helicopter visibility reduction below ¾ SM NA.

MISSED APPROACH: Climb to 3600 direct RUCOS and hold.

AWOS-3	FORT WORTH CENTER	UNICOM
120.175	127.0 360.6	122.8 (CTAF) L

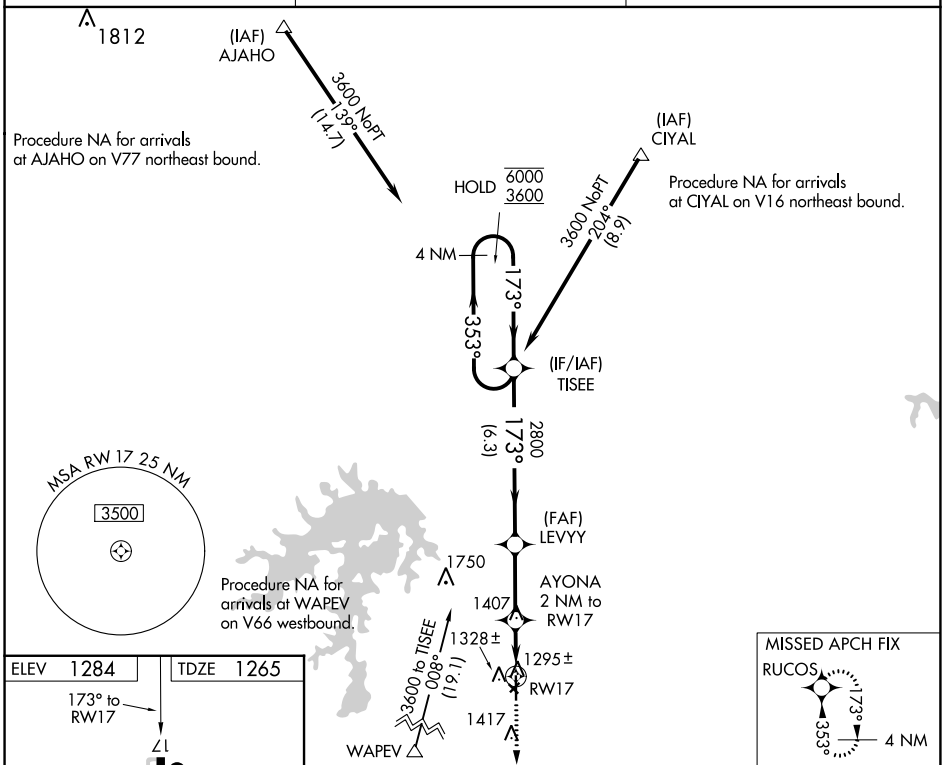

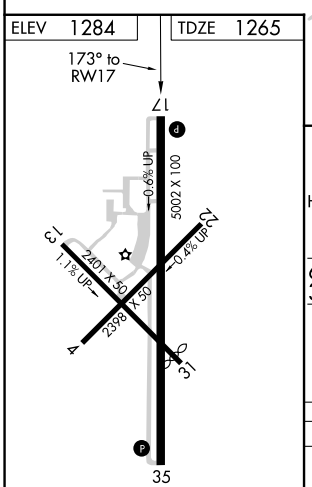

MIRL Rwy 17-35 L

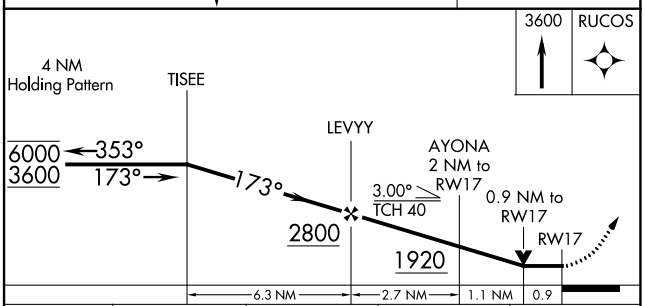

CATEGORY	A	B	C	D
LP MDA	1580-1 315 (300-1)			
LNAV MDA	1700-1 435 (500-1)		1700-1¼ 435 (500-1¼)	

SC-2, 18 APR 2024 to 16 MAY 2024
SC-2, 18 APR 2024 to 16 MAY 2024