NDB RWY 14

GRAYLING AAF (GOV)

NDB GYG	APP CRS	Rwy ldg	5005
359	142°	TDZE	1154
		Apt Elev	1158

Circling Rwy 5, 23, 32 NA at night. Rwy 14 helicopter visibility reduction below ¾ SM NA. When local altimeter setting not received, use Houghton Lake altimeter setting and increase all MDAs 60 feet and visibility Cat B/C/D ½ SM. NA

MISSED APPROACH: Climbing right turn to 3000 direct GYG NDB and hold.

ATIS	MINNEAPOLIS CENTER	GRAYLING TOWER ★	GND CON
119.075	125.475 269.45	126.2 (CTAF) L	121.9

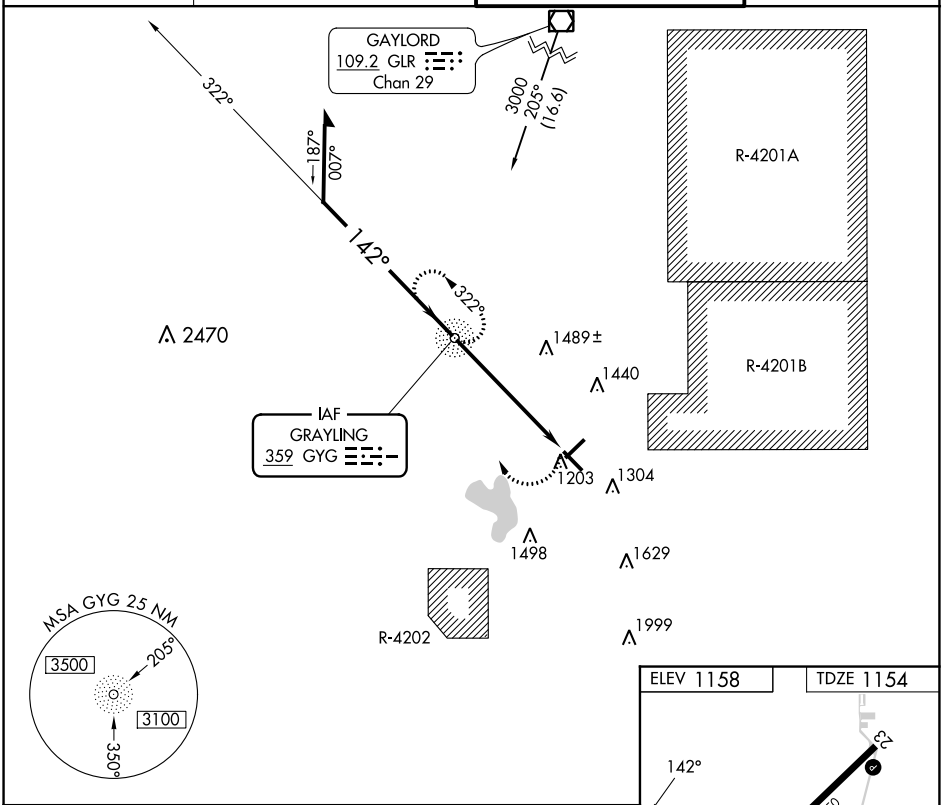

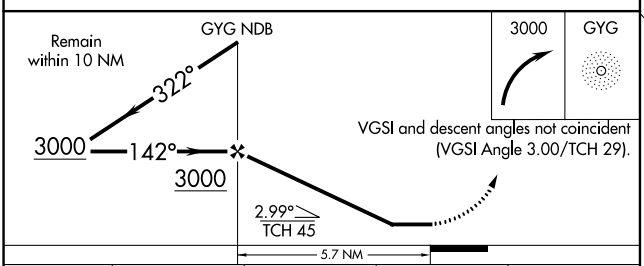

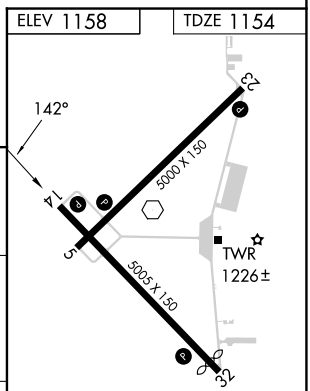

CATEGORY	A	B	C	D
S-14	1880-1 726 (800-1)		1880-2 726 (800-2)	1880-2¼ 726 (800-2¼)
CIRCLING	1880-1 722 (800-1)		1880-2 722 (800-2)	1960-2½ 802 (900-2½)

FAF to MAP 5.7 NM					
Knots	60	90	120	150	180
Min:Sec	5:42	3:48	2:51	2:17	1:54

EC-1, 18 APR 2024 to 16 MAY 2024
EC-1, 18 APR 2024 to 16 MAY 2024