WAAS CH 97324 W17D	APP CRS 176°	Rwy ldg 13400 TDZE 562 Apt Elev 607

RNAV (GPS) RWY 17C
DALLAS-FORT WORTH INTL (DFW)

For uncompensated Baro-VNAV systems, LNAV/VNAV NA below -4°C (25°F) or above 54°C (130°F). Simultaneous approach authorized with Rwy 17L and 18L/R. DME/DME RNP-0.3 NA. LNAV procedure NA during simultaneous operations. Use of FD or AP providing RNAV track guidance required during simultaneous operations.

ALSF-2

MISSED APPROACH: Climb to at or below 3000 direct YUPRU then climb to 4000 on track 176° to RAYMA and hold.

ATIS	REGIONAL APP CON	DFW TOWER	GND CON	CLNC DEL	CPDLC
ARR 123.775 DEP 135.925	127.075	126.55 127.5 EAST 124.15 134.9 WEST	121.65 121.8 EAST 121.85 WEST	128.25	

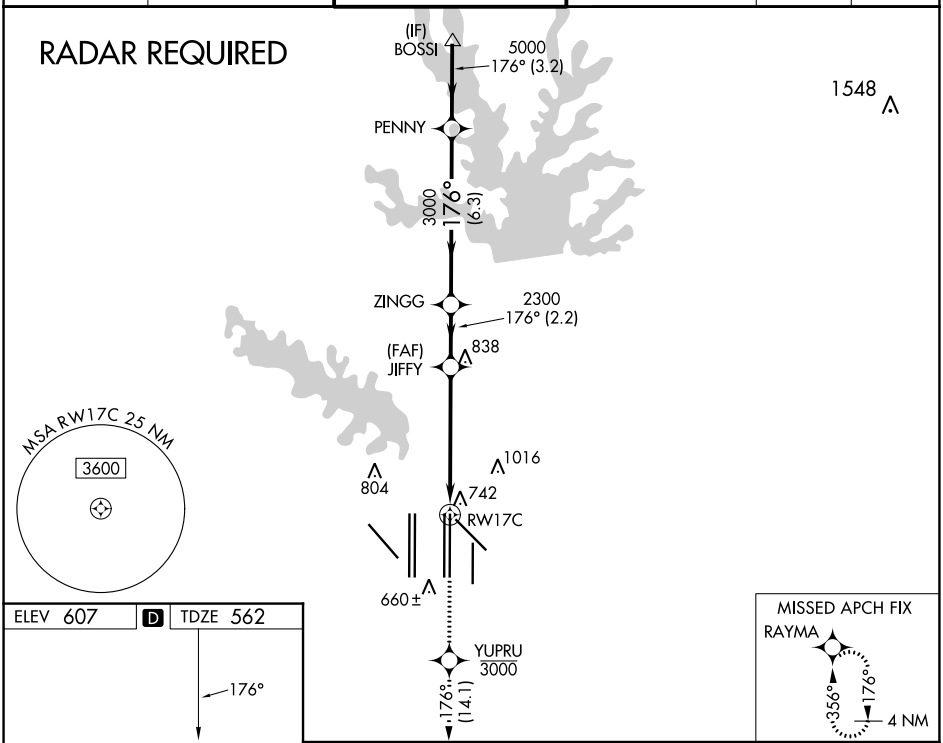

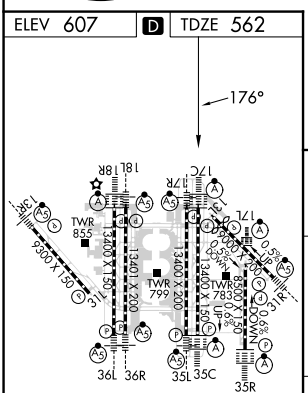

HIRL all Rwys
REIL Rwys 13L and 31L
TDZ/CL all Rwys except 13L and 31L

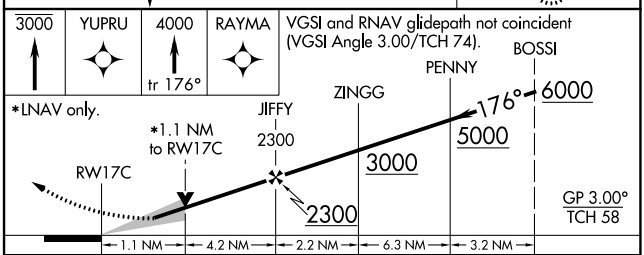

CATEGORY	A	B	C	D
LPV DA	762/18 200 (200-½)			
LNAV/VNAV DA	1068/60 506 (500-1¼)			
LNAV MDA	1000/24 438 (400-½)		1000/40 438 (400-¾)	

SC-2, 18 APR 2024 to 16 MAY 2024
SC-2, 18 APR 2024 to 16 MAY 2024