VOR RWY 29
THOMAS COUNTY (TIF)

VOR/DME TDD	APP CRS	Rwy ldg	4400
108.6	272°	TDZE	2920
Chan 23		Apt Elev	2925

DME required.

NA Rwy 29 helicopter visibility reduction below ¾ SM NA. When local altimeter setting not received, use North Platte altimeter setting and increase all MDA 140 feet. VDP NA when using North Platte altimeter setting.

MISSED APPROACH: Climbing left turn to 4900 on heading 049° and TDD R-092 to CULAN/TDD 13.1 DME and hold.

AWOS-3	DENVER CENTER	CTAF
120.825	127.95 338.2	122.9

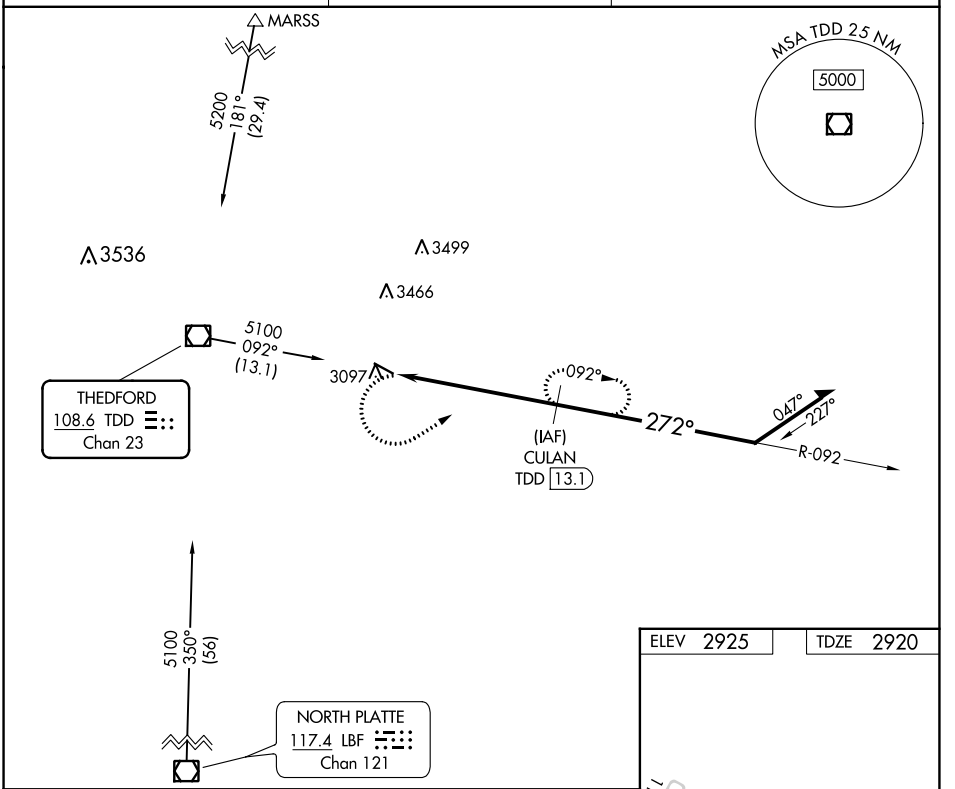

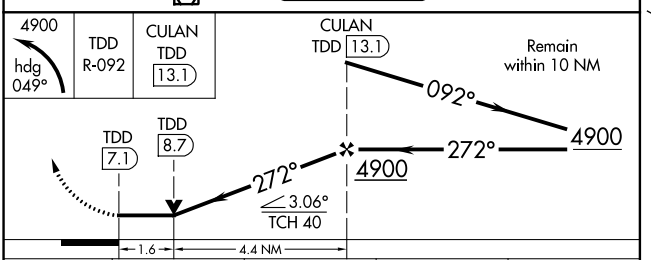

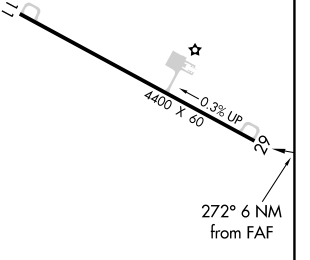

CATEGORY	A	B	C	D
S-29	3480-1	560 (600-1)	NA	
CIRCLING	3480-1	555 (600-1)	NA	

MIRL Rwy 11-29

NC-2, 18 APR 2024 to 16 MAY 2024
NC-2, 18 APR 2024 to 16 MAY 2024