APP CRS	Rwy ldg	4600
304°	TDZE	3063
	Apt Elev	3071

RNAV (GPS) RWY 30
ULYSSES (ULS)

RNP APCH-GPS.

T A Rwy 30 helicopter visibility reduction below ¾ SM NA. VDP NA when using Garden City altimeter settting. When local altimeter setting not received, use Garden City altimeter setting and increase all MDAs 120 feet and increase visibility Cat A ¼ SM and Circling Cat C ¼ SM.

MISSED APPROACH: Climb to 5400 direct YEVMY and hold.

AWOS-3PT	KANSAS CITY CENTER	UNICOM
118.95	125.2 285.425	122.8 (CTAF) L

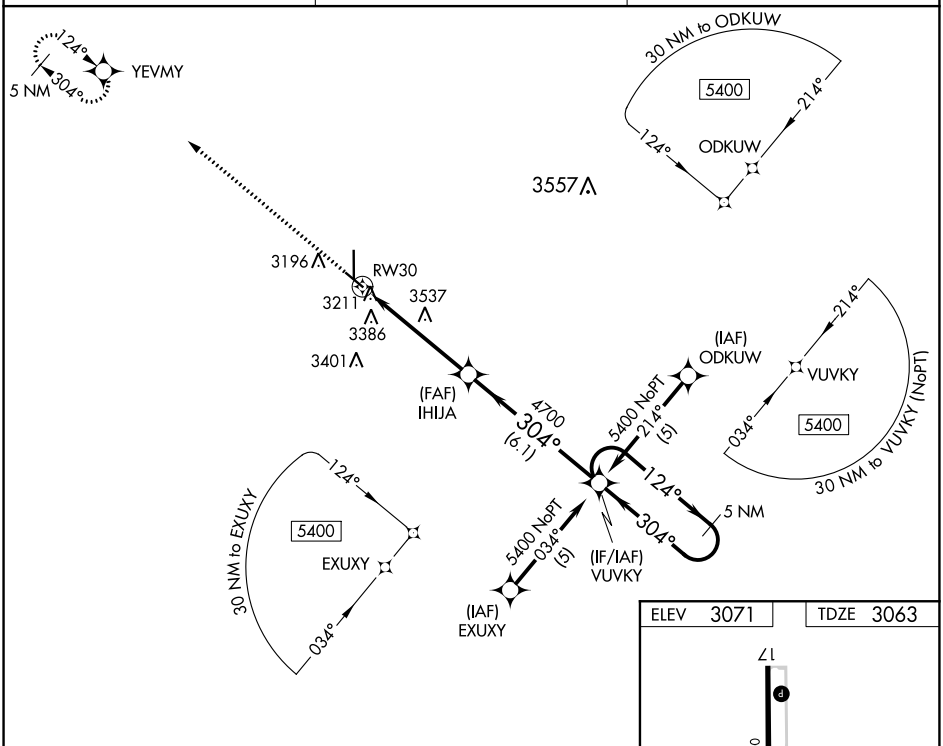

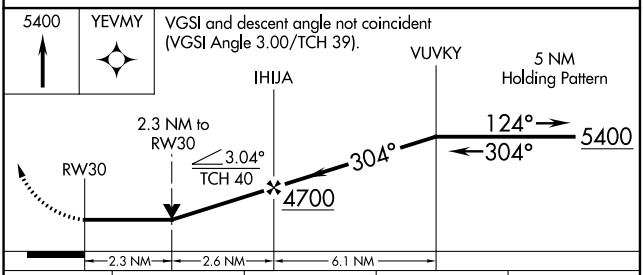

CATEGORY	A	B	C	D
LNAV MDA	3840-1 777 (800-1)	3840-1¼ 777 (800-1¼)	3840-2½ 777 (800-2½)	NA
C CIRCLING	3840-1 769 (800-1)	3840-1¼ 769 (800-1¼)	3900-2½ 829 (900-2½)	NA

ELEV 3071 TDZE 3063

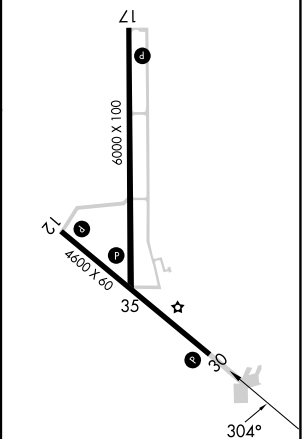

MIRL Rwys 12-30 and 17-35 L

NC-2, 18 APR 2024 to 16 MAY 2024
NC-2, 18 APR 2024 to 16 MAY 2024