APP CRS	Rwy ldg	3013
167°	TDZE	13
	Apt Elev	13

RNAV (GPS) RWY 17
DARE COUNTY RGNL (MQI)

RNP APCH - GPS.

Circling Rwy 23, 35 NA at night. Rwy 17 helicopter visibility reduction below 1 SM NA. Straight-in and Circling Rwy 17 NA at night.

MISSED APPROACH: Climbing left turn to 2200 direct EARNY and hold.

AWOS-3	CHERRY POINT APP CON	UNICOM
128.275	124.725 350.35	122.8 (CTAF) L

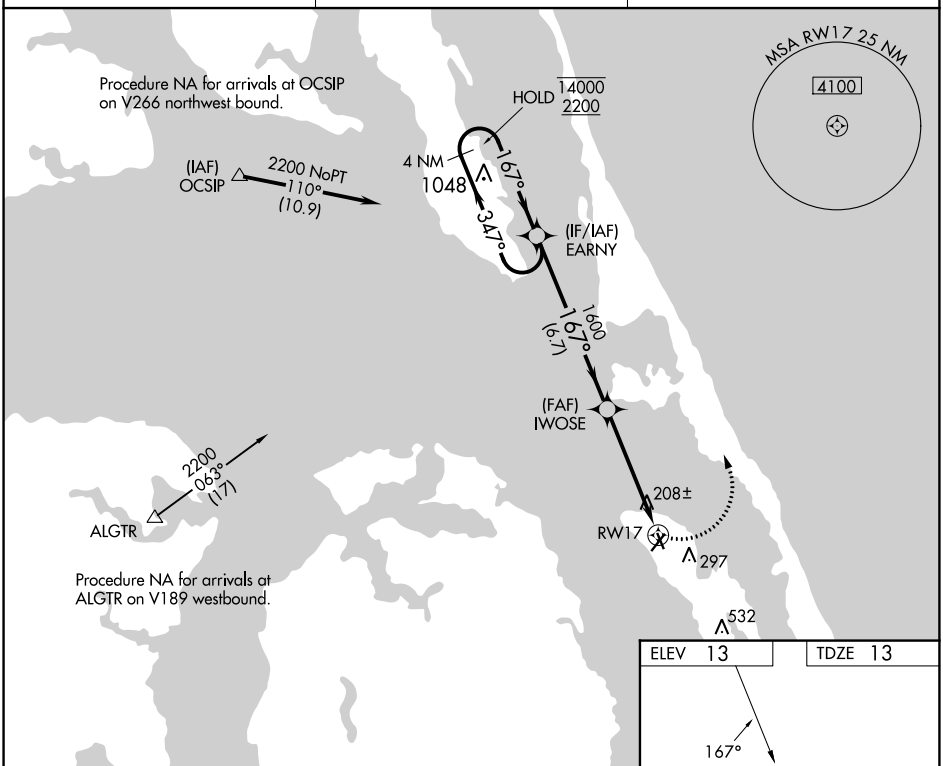

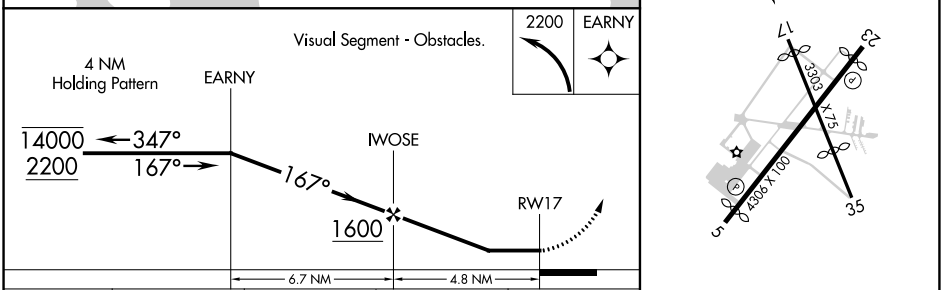

CATEGORY	A	B	C	D
LNAV MDA	460-1 447 (500-1)		460-1⅜ 447 (500-1⅜)	NA
C CIRCLING	600-1 587 (600-1)		600-1½ 587 (600-1½)	NA

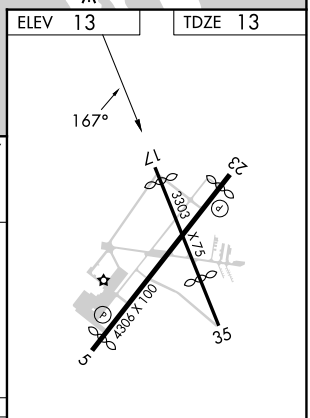

REIL Rwy 5 L
MIRL Rwys 5-23 and 17-35 L

SE-2, 18 APR 2024 to 16 MAY 2024

SE-2, 18 APR 2024 to 16 MAY 2024