WAAS CH 58131 W31A	APP CRS 295°	Rwy ldg 5000 TDZE 957 Apt Elev 963

RNAV (GPS) Y RWY 31
GRANT COUNTY (W99)

RNP APCH-GPS.

Rwy 31 helicopter visibility reduction below ¾ SM NA.
When local altimeter setting not received, procedure NA.
-8°C

MISSED APPROACH: Climbing right turn to 5000 direct ESL VOR/DME and hold.

AWOS-3	WASHINGTON CENTER	UNICOM
124.475	133.55 322.55	122.8 (CTAF) L

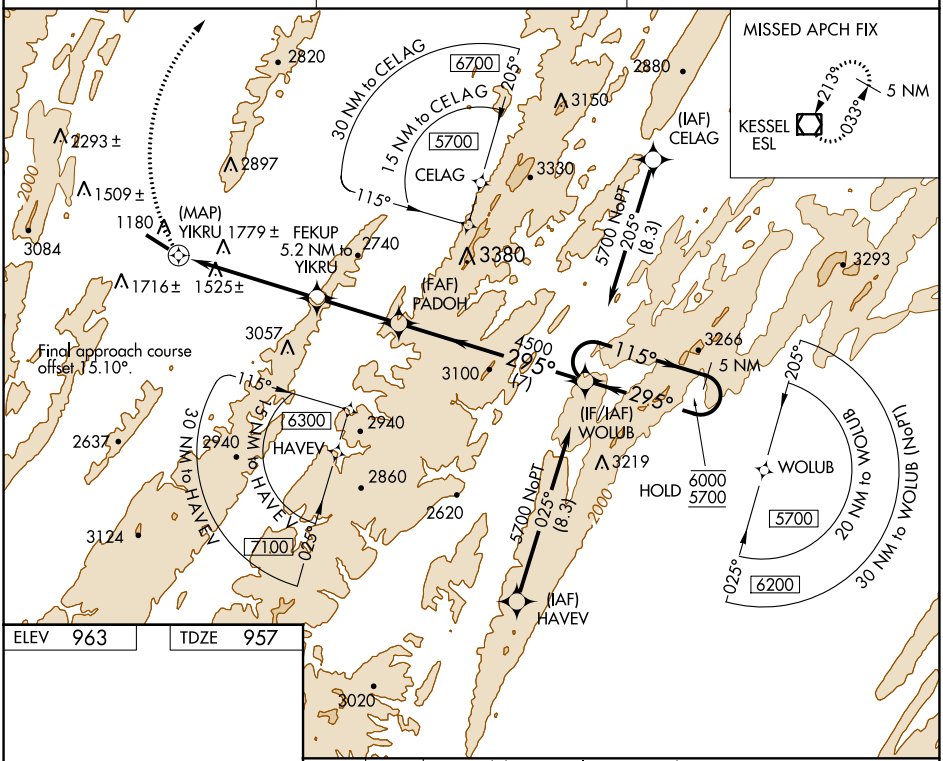

ELEV 963 TDZE 957

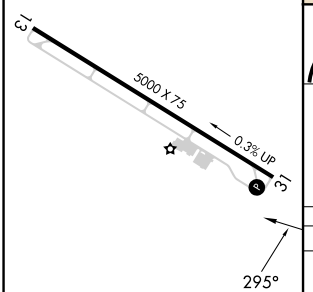

REIL Rwys 13 and 31 L
MIRL Rwy 13-31 L

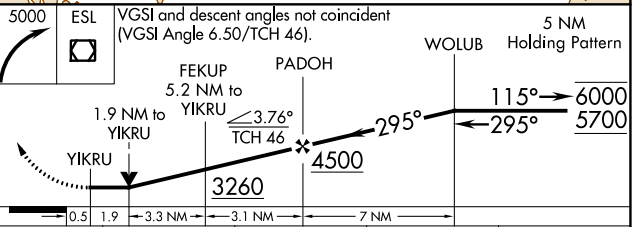

CATEGORY	A	B	C	D
LP MDA	2620-1¼ 1663 (1700-1¼)	2620-1½ 1663 (1700-1½)	NA	
LNAV MDA	2740-1¼ 1783 (1800-1¼)	2740-1½ 1783 (1800-1½)	NA	
C CIRCLING	2740-1¼ 1777 (1800-1¼)	2740-1½ 1777 (1800-1½)	NA	

NE-4, 18 APR 2024 to 16 MAY 2024
NE-4, 18 APR 2024 to 16 MAY 2024