APP CRS	Rwy ldg	4210
311°	TDZE	1318
	Apt Elev	1318

RNAV (GPS) RWY 31
BRITTON MUNI (BTN)

RNP APCH-GPS.

When local altimeter setting not received, use Aberdeen altimeter setting and increase all MDAs 100 feet. Circling NA to Rwys 1 and 19. Rwy 13 helicopter visibility reduction below ¾ SM NA.

MISSED APPROACH: Climb to 3000 direct MAILI and hold.

AWOS-3P	ABR ASOS	MINNEAPOLIS CENTER	GCO	AUNICOM
118.275	125.875	120.6 371.9	121.725	122.8 (CTAF) L

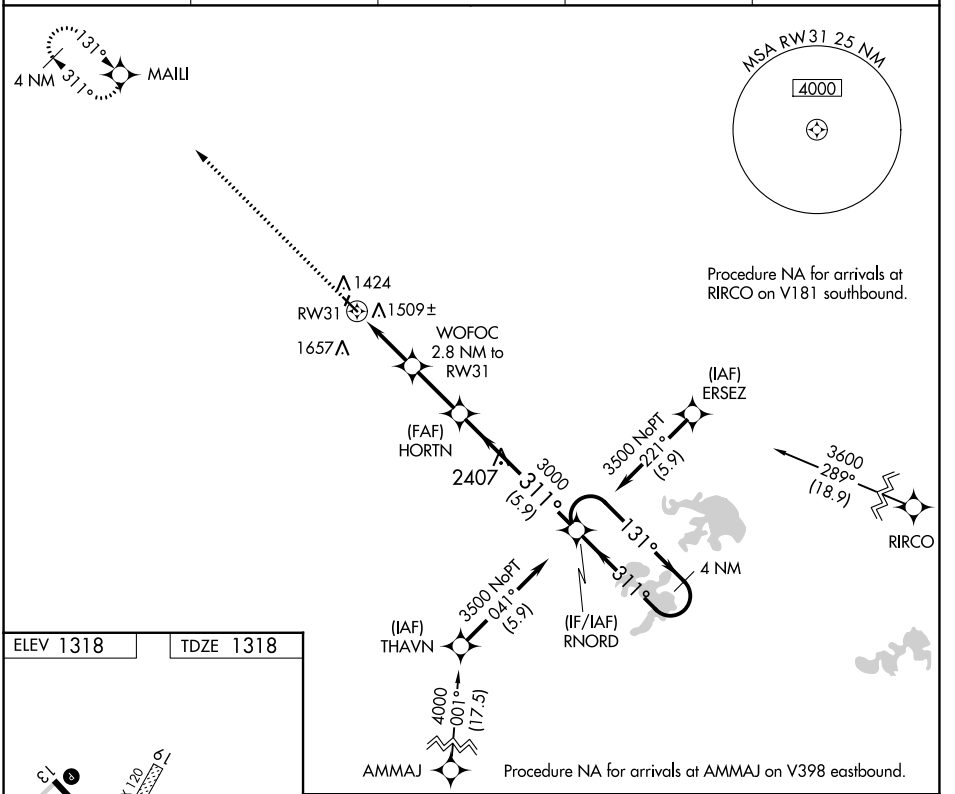

ELEV 1318 TDZE 1318

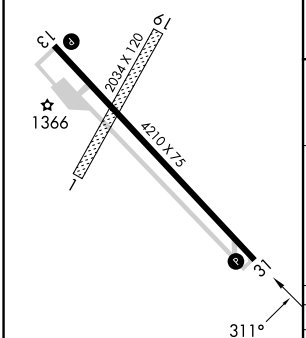

REIL Rwys 13 and 31 L
MIRL Rwy 13-31 L

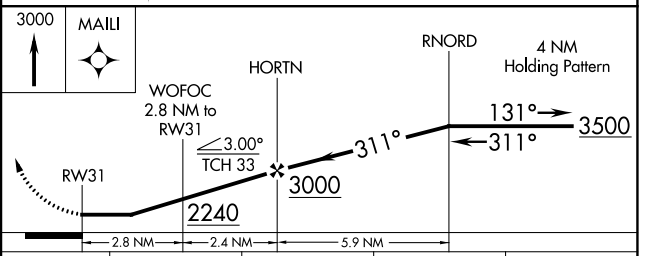

CATEGORY	A	B	C	D
LNAV MDA	1860-1 542 (600-1)		NA	
CIRCLING	2000-1 682 (700-1)	2020-1 702 (800-1)	NA	

NC-1, 18 APR 2024 to 16 MAY 2024
NC-1, 18 APR 2024 to 16 MAY 2024