| WAAS CH 70721 W32A | APP CRS 321° | Rwy ldg 4001 TDZE 1233 Apt Elev 1240 |
|---|---|---|

# RNAV (GPS) RWY 32
## RUSK COUNTY (RCX)

RNP APCH.

Circling to Rwy 1, 14, 19 NA at night. For uncompensated Baro-VNAV systems, LNAV/VNAV NA below -17°C or above 54°C . When local altimeter setting not received, use Rice Lake altimeter setting: increase all DAs/MDAs 100 feet. VDP and Baro-VNAV NA when using Rice Lake altimeter setting. Rwy 32 helicopter visibility below ¾ SM NA.

MISSED APPROACH: Climb to 5000 direct EKASE and hold, continue climb-in-hold to 5000.

| AWOS-3 | MINNEAPOLIS CENTER | UNICOM |
|---|---|---|
| 118.125 | 133.65 281.5 | 122.8 (CTAF) L |

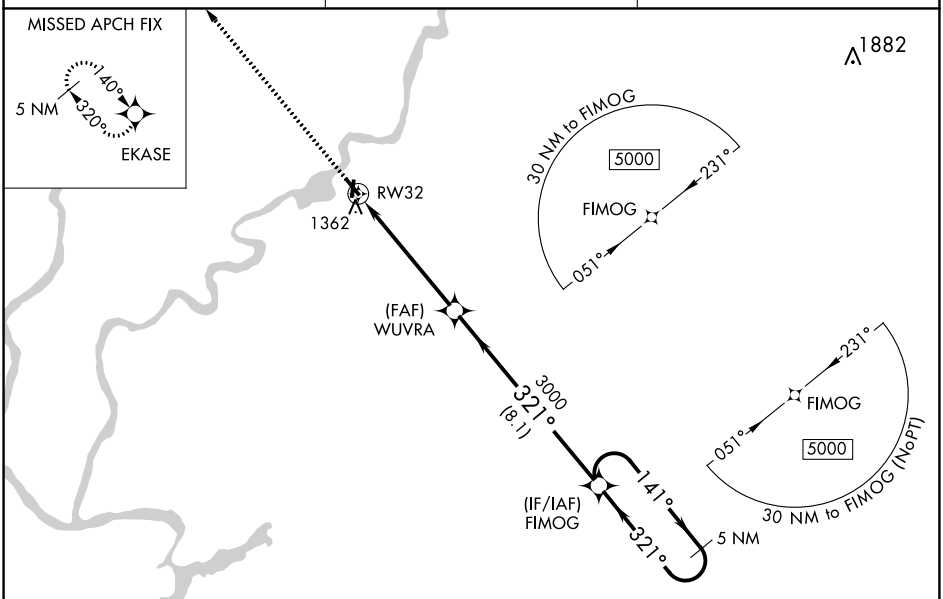


ELEV 1240 TDZE 1233

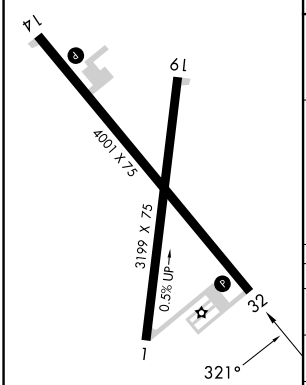


REIL Rwys 14 and 32 L
MIRL Rwys 14-32 and 1-19 L

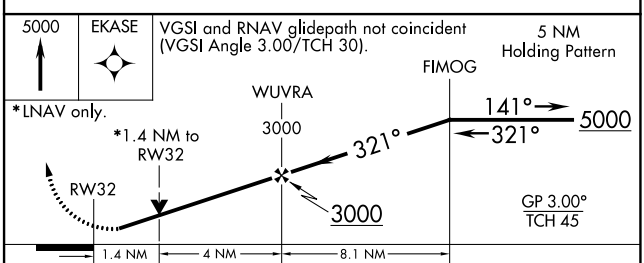


| CATEGORY | | A | B | C | D |
|---|---|---|---|---|---|
| LPV | DA | 1483-1 250 (300-1 ) | | NA | |
| LNAV/VNAV | DA | 1510-1 277 (300-1 ) | | NA | |
| LNAV MDA | | 1700-1 467 (500-1) | | NA | |
| CIRCLING | | 1700-1 460 (500-1) | | NA | |


EC-3, 18 APR 2024 to 16 MAY 2024