WAAS CH 70433 W36A	APP CRS 357°	Rwy ldg 4000 TDZE 1088 Apt Elev 1088

RNAV (GPS) RWY 36
AMERY MUNI (AHH)

RNP APCH.

T A NA Rwy 36 helicopter visibility reduction below ¾ SM NA. Use New Richmond altimeter setting; when not received, use Osceola altimeter setting and increase all MDAs 20 feet and Circling Cat C visibility ¼ SM.

MISSED APPROACH: Climb to 3000 direct JANIL and hold.

RNH AWOS-3	MINNEAPOLIS CENTER	UNICOM
120.0	125.3 335.6	122.8 (CTAF) L

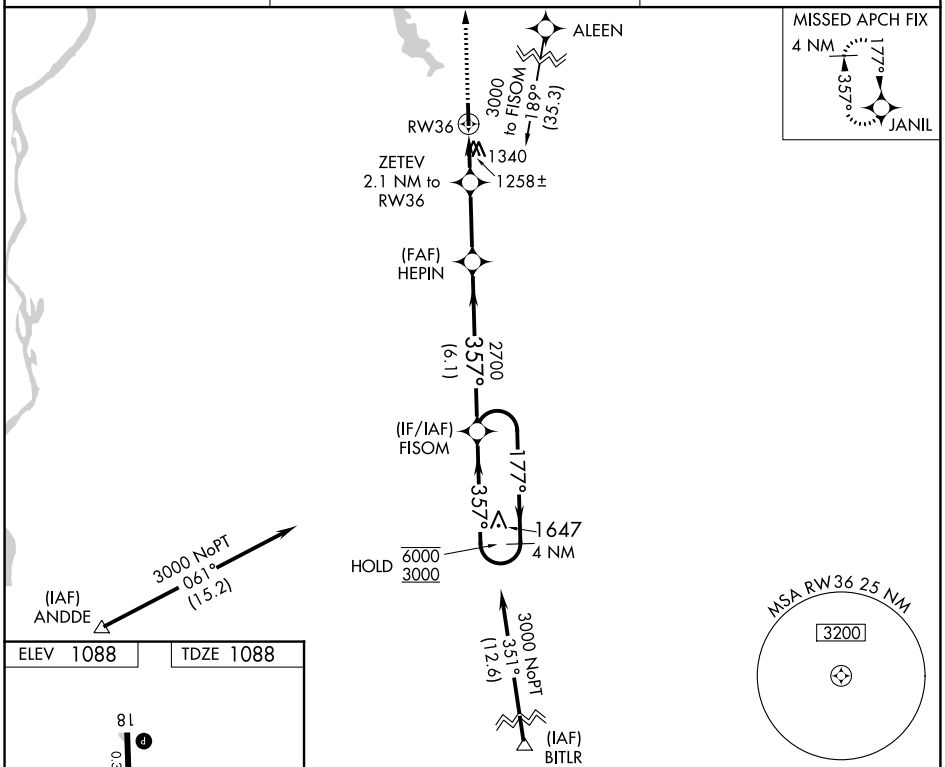

ELEV 1088 TDZE 1088

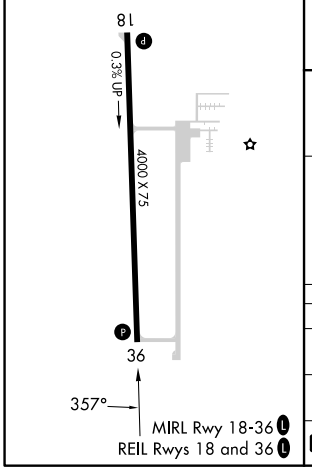

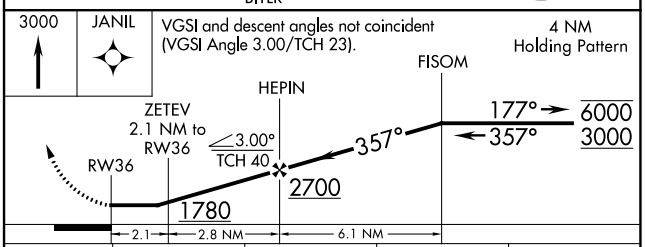

CATEGORY	A	B	C	D
LP MDA	1560-1 472 (500-1)		1560-1⅜ 472 (500-1⅜)	NA
LNAV MDA	1680-1 592 (600-1)		1680-1¾ 592 (600-1¾)	NA
C CIRCLING	1740-1 652 (700-1)		1740-1¾ 652 (700-1¾)	NA

EC-3, 18 APR 2024 to 16 MAY 2024
EC-3, 18 APR 2024 to 16 MAY 2024