WAAS CH 97336 W17A	APP CRS 167°	Rwy ldg 4000 TDZE 1010 Apt Elev 1010

RNAV (GPS) RWY 17
LAMAR MUNI (LLU)

RNP APCH.

NA Circling Rwy 21 NA at night. Baro-VNAV NA. Use Joplin altimeter setting.

MISSED APPROACH: Climb to 3100 direct FIXUK and hold.

JLN ASOS	KANSAS CITY CENTER	CTAF
120.85	128.6 282.325	122.9 L

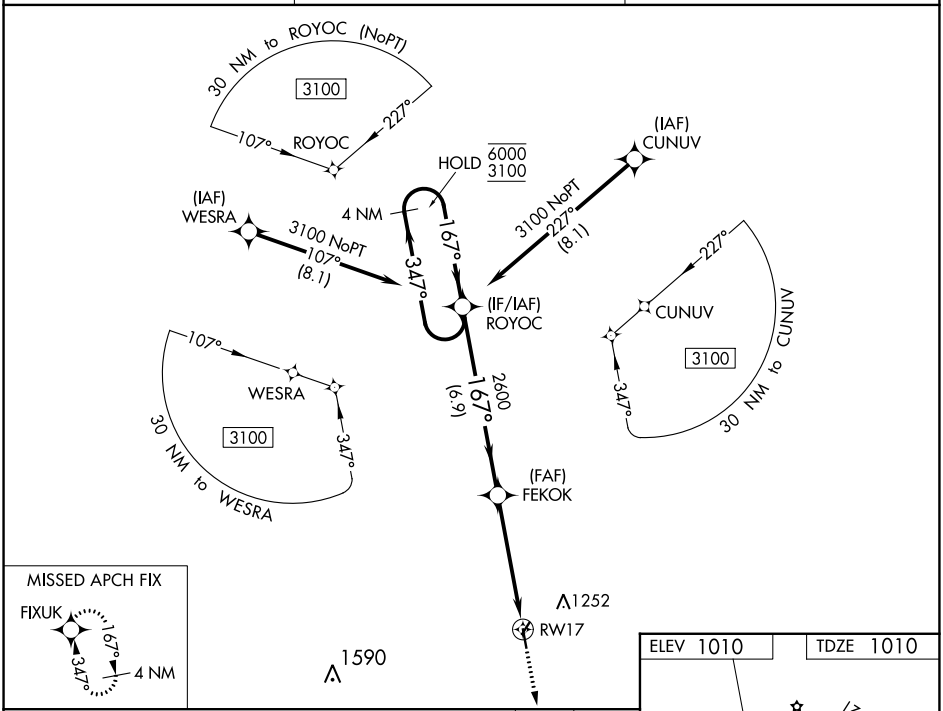

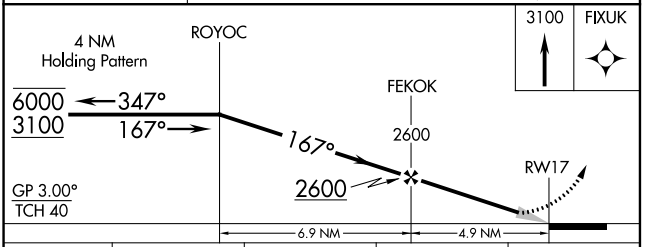

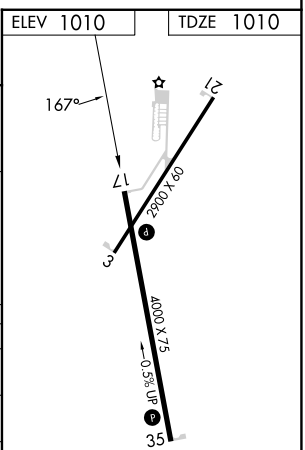

REIL Rwys 17 and 35
MIRL Rwys 3-21 and 17-35 L

CATEGORY	A	B	C	D
LPV DA	1315-1 305 (400-1)			NA
LNAV/VNAV DA	1367-1¼ 357 (400-1¼)			NA
LNAV MDA	1520-1 510 (600-1)		1520-1⅜ 510 (600-1⅜)	NA
C CIRCLING	1520-1 510 (600-1)	1620-1 610 (700-1)	1620-1¾ 610 (700-1¾)	NA

NC-3, 18 APR 2024 to 16 MAY 2024
NC-3, 18 APR 2024 to 16 MAY 2024