APP CRS	Rwy ldg	8600
258°	TDZE	270
	Apt Elev	270

RNAV (GPS) RWY 26

FRANCISCO MANGLONA BORJA/TINIAN INTL (TNI)(PGWT)

RNP APCH.

Obtain local altimeter setting on CTAF; when not received, use Saipan altimeter setting. VDP NA when using Saipan altimeter setting.

MISSED APPROACH: Climbing right turn to 2800 direct SN NDB and hold, continue climb-in-hold to 2800.

GUAM CERAP	SAIPAN RADIO
118.4 290.5	123.6 (CTAF) L

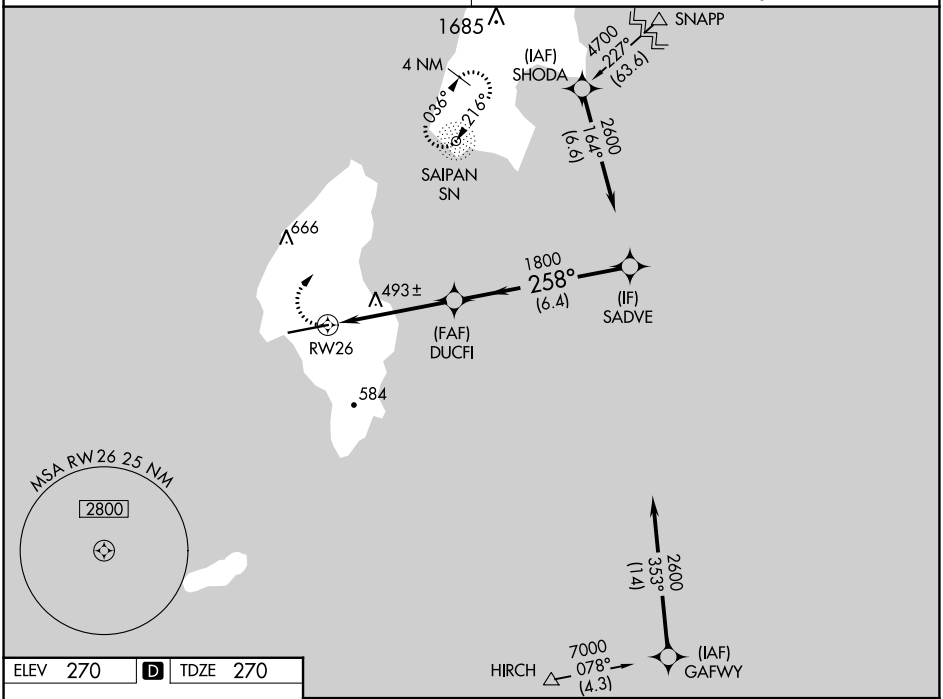

ELEV 270 | D | TDZE 270

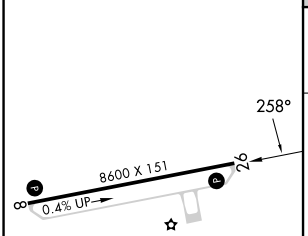

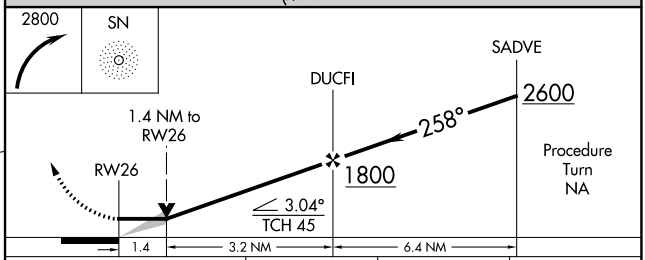

CATEGORY	A	B	C	D
LNAV MDA	760-1 490 (500-1)		760-1¼ 490 (500-1¼)	760-1½ 490 (500-1½)
C CIRCLING	760-1 490 (500-1)	860-1 590 (600-1)	1000-2 730 (800-2)	1060-2½ 790 (800-2½)
SAIPAN ALTIMETER SETTING MINIMUMS				
LNAV MDA	780-1 510 (600-1)		780-1½ 510 (600-1½)	
C CIRCLING	800-1 530 (600-1)	900-1 630 (700-1)	1040-2¼ 770 (800-2¼)	1100-2¾ 830 (900-2¾)

MIRL Rwy 8-26 L
REIL Rwys 8 and 26 L

PAC, 21 MAR 2024 to 16 MAY 2024
PAC, 21 MAR 2024 to 16 MAY 2024