APP CRS	Rwy ldg	4006
272°	TDZE	-135
	Apt Elev	-129

RNAV (GPS) RWY 26
BRAWLEY MUNI (BWC)

T
NA

GPS or RNP- 0.3 required. DME/DME RNP- 0.3 NA.
Use Imperial County altimeter setting.
Circling Rwy 8 NA at night.

MISSED APPROACH: Climbing left turn to 3600 direct IPL VORTAC and hold.

IPL ASOS	YUMA CERAP	CTAF
132.175	128.55 292.2	122.9 L

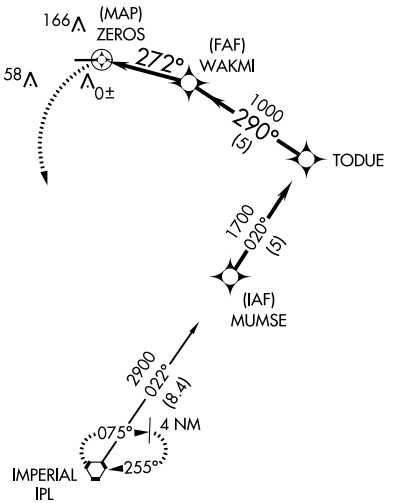

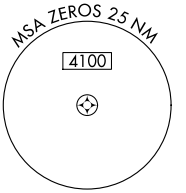

ELEV -129 TDZE -135

571

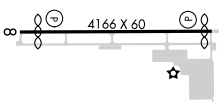

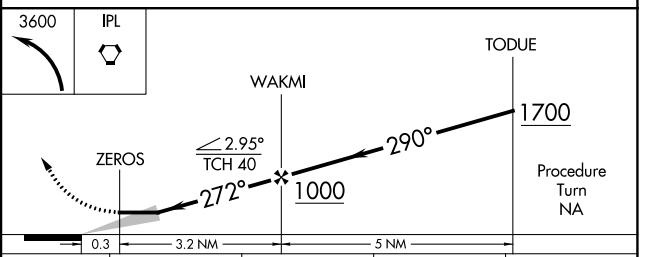

CATEGORY	A	B	C	D
LNAV MDA	360-1 495 (500-1)		360-1¼ 495 (500-1¼)	NA
CIRCLING	560-1 689 (700-1)		560-2 689 (700-2)	NA

REIL Rwys 8 and 26 L
MIRL Rwy 8-26 L

SW-3, 18 APR 2024 to 16 MAY 2024